

FOOTBALL GREATS

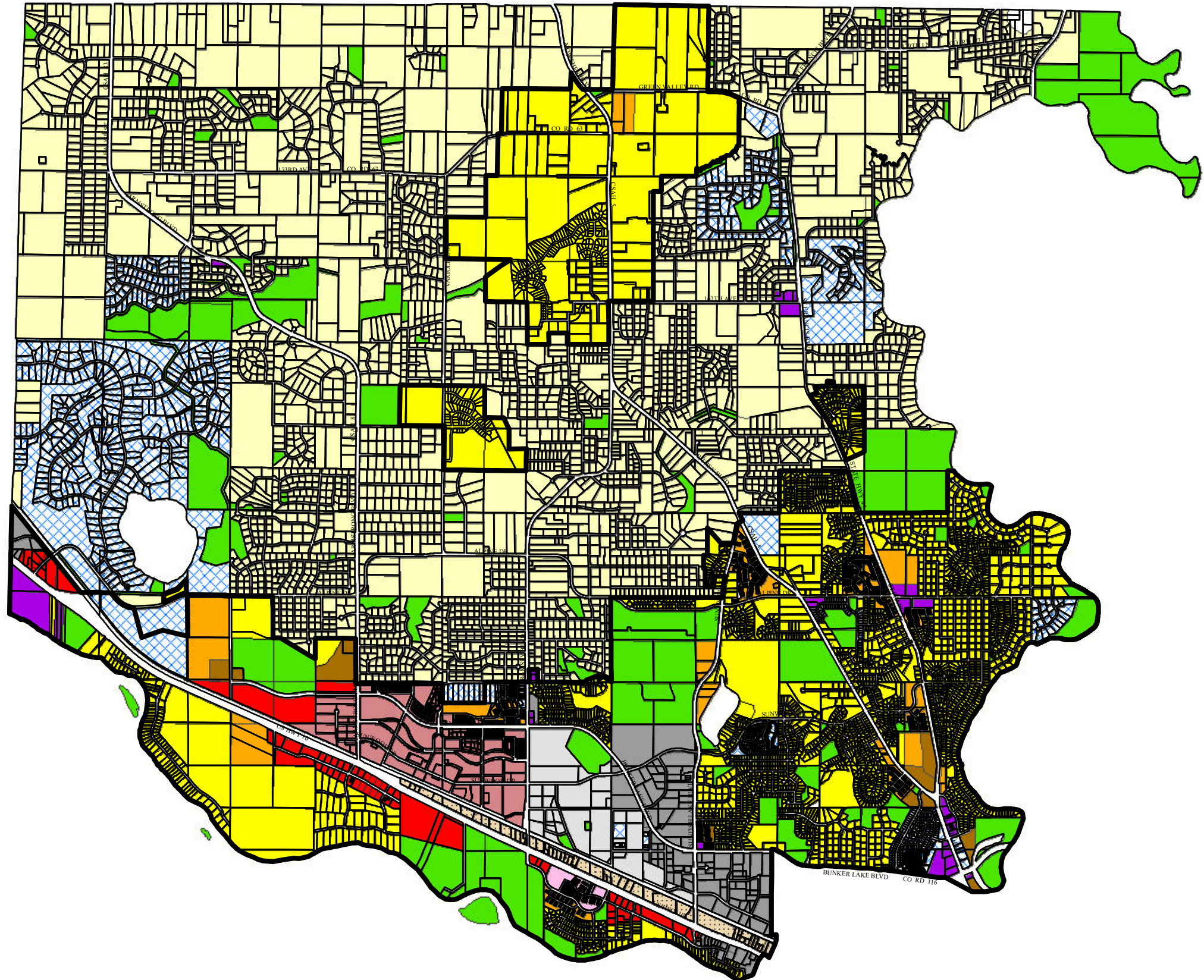
MAMMALS

ROCKS


ELEMENTS

INDIAN TRIBES

JARVIS ST
IMAN ST
HALAS ST
GUYON ST
FORTMANN ST
EATON ST
DRISCOLL ST
CARR ST
BAUGH ST
ANDRIE ST
ZEBRA ST
YAK ST
XERUS ST
WOLVERINE ST
VICUNA ST
UNICORN ST
TIGER ST
SLOTH ST
RABBIT ST
QUAGGA ST
PUMA ST
OKAPI ST
NUTRIA ST
MARMOSET ST
LLAMA ST
KANGAROO ST
JACKAL ST
GUANA ST
GIBBON ST
FERRET ST
ELAND ST
DOLPHIN ST
CHAMELEON ST
BISON ST
ALPACA ST
ZEOLITE ST
YOLITE ST
XENOLITE ST
WILLEMITE ST
VARIOLITE ST
URANITE ST
TRAPROCK ST
SAPPHIRE ST
RHINESTONE ST
QUARTZ ST
PERIDOT ST
OLIVINE ST
NACRE ST
MARBLE ST
LIMONITE ST
KAMACITE ST
JASPAR ST
IRONSTONE ST
HEMATITE ST
GARNET ST
FELDSPAR ST
EBONY ST
DOLomite ST
COQUINA ST
BASALT ST
AZURITE ST
ZIRCONIUM ST
YTRIUM ST
XENON ST
WOLFRAM ST
VANADIUM ST
URANIUM ST
TUNGSTEN ST
SODIUM ST
RADIUM ST
QUICKSILVER ST
POTASSIUM ST
OSMIUM ST
NEON ST
MAGNESIUM ST
LITHIUM ST
KRYPTON ST
JUNKITE ST
IODINE ST
HELIUM ST
GERMANIUM ST
FLOURINE ST
ERKLIUM ST
DYSPROSIUM ST
COBALT ST
BARIUM ST
ARGON ST
ZUNI ST
YAKIMA ST
XKIMO ST
WACO ST
VENTRE ST
UTE ST
TOTO ST
SALISH ST
ROANOKE ST
QUAPAW ST
POTAWATOMI ST
ONEIDA ST
NAVAJO ST
MAKAH ST
LIPAN ST
KIOWA ST
JIVAKO ST
INCA ST
HOPI ST
GUARANI ST
FOX ST
ELDORADO ST
DAKOTAH ST
CREE ST
BLACKFOOT ST



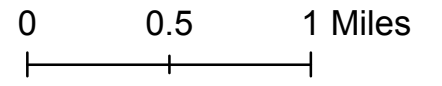
181ST AVE
180TH AVE
179TH AVE
178TH AVE
177TH AVE
176TH AVE
175TH AVE
174TH AVE
173RD AVE
172ND AVE
171ST AVE
170TH AVE
169TH AVE
168TH AVE
167TH AVE
166TH AVE
165TH AVE
164TH AVE
163RD AVE
162ND AVE
161ST AVE
160TH AVE
159TH AVE
158TH AVE
157TH AVE
156TH AVE
155TH AVE
154TH AVE
153RD AVE
152ND AVE
151ST AVE
150TH AVE
149TH AVE
148TH AVE
147TH AVE
146TH AVE
145TH AVE
144TH AVE
143RD AVE
142ND AVE
141ST AVE
140TH AVE
139TH AVE
138TH AVE
137TH AVE
136TH AVE
135TH AVE
134TH AVE



Official Zoning Map

- Parcels
- 2030 MUSA
- Zoning**
- No Designation
- Zoning**
- R-1: Rural Developing (outside MUSA)
- R-1: MUSA
- R-2: Medium-Density Residential
- R-3: High-Density Residential
- B-1: Business District
- B-2: Business District
- H-1: Business District
- E-1: Employment District
- E-2: Employment District
- MU-PUD: Mixed-Use, Planned Unit Development
- PUD: Planned Unit Development
- COR: The COR
- P: Public/Quasi-Public District

Update: March 2011
Update: April 2011
Amendment: September 2011



This map has been compiled using information gathered from various governmental offices and other sources and is to be used for reference purposes only. It is neither a legally recorded map nor a survey and is not intended for use as one. The Geographic Information System (GIS) data used to develop this map is not warranted by the City as being error-free.

The City does not represent that the GIS data can be used for exact measurement of distance or direction or precision in the depiction of geographic features. If errors or discrepancies are found, please contact (763) 427-1410.

The City of Ramsey disclaims any responsibility for or liability for the accuracy of the information at any point of initial contact with a GIS within the public's general access. The preceding disclaimer is provided pursuant to Minnesota Statute 466.03, Subd. 21 (2000), and the user of this map acknowledges that the City of Ramsey is immune from any and all claims brought by User, its employees or agents, or third parties in direct or indirect use of the user's access of the data.