

August 29, 2013

Tuesday, September 3, 2013

5:30 p.m. – City Council Work Session – Lake Itasca Room

Thursday, September 5, 2013

7:00 p.m. – Planning Commission – Council Chambers

Preview of Next Week

City Council Work Session – 5:30 p.m. (LIR) – Dinner will be provided

- Discussion of Proposed 2014 Budgets and 2014 Levies
- Consideration of Long-Term Street Maintenance Program (SMP) Costs and Funding Options

Planning Commission – 7:00 p.m. (CC)

- PUBLIC HEARING: Consider Request for a Home Occupation Permit for Matt's Plumbing Solutions Located at 5565 164th Ave NW; Case of Matt Ariola
- PUBLIC HEARING: Consider Resolution #13-09-150 Granting Amendment to Planned Unit Development Approval of Town Center Gardens Third Addition
- FOR DISCUSSION ONLY: Review Concept Plan for Rum River Hills Housing Development
- Review Calendar Upcoming Public Processes Related to Land Use Review
- FOR UPDATE ONLY: Staff Update
- Zoning Bulletins

Open House for The Residence at The COR (7700 Sunwood Drive NW). Thursday, September 5th, 4:00 – 6:30 p.m., Mayor, Council, and all City Staff are invited to attend.

Happy Days, September 7, from 7:30 am – 11:00 p.m. The City's 15th annual hometown festival, Happy Days, will be taking place next Saturday, September 7. The Happy Days Committee has been working very hard to make this year the best yet! Some highlighted events include the 5k, parade, fireworks, *free* kids activities, live music, the Police and Fire Department's chili cook off, and much more! Happy Days is fortunate to have support and funding from local organizations – come support a great community event!! *Attached to the Weekly Update is the Happy Days Schedule of Events.*

Council Update

Highway 10 Access Planning Study - Public Open House #1. Please mark your calendars for Thursday, September 12, 2013 from 6:00 p.m. to 8:00 p.m. for Public Open House #1 for the Highway 10 Access Planning Study held in the Alexander Ramsey Room. This study is being completed by the Minnesota Department of Transportation (Mn/DOT) with the assistance of Bolton and Menk, Inc. Public Open House #1 will address the following:

- Purpose of Study

- Project Goals
- Land Use and Growth Controls
- Vision
- Communications

You will also be receiving a formal invite in the mail in the near future. Mn/DOT will also be mailing invites to parcels within 500 feet of Highway 10. As the Public Open House is just over two (2) weeks away, Staff wanted to make sure we gave you sufficient lead time. For more information, visit the City's webpage at www.cityofframseymn.com/highway10 and click on the 'Highway 10 Access Study (2013)' link. Staff will also post information on the City's Website and Meeting Calendar.

Highway 47 BNSF Railway Crossing in Anoka. Beginning at **3:00 AM on Monday, September 9th**, Highway 47 at the BNSF railroad crossing in Anoka is planned to be closed for approximately 7-days during construction of safety improvements to Highway 47. On Friday, August 30th, Bunker Lake Boulevard will open to one lane of traffic in each direction from Seventh Avenue to Round Lake Boulevard, which will help alleviate traffic on TH 10 during the closure of TH 47 at the BNSF railway crossing in Anoka.

The New Election Equipment has Arrived! Eight new Accu-Vote Machines and Ballot Boxes were delivered to the City on Tuesday, August 27. They look much more streamlined than our 13-year old equipment, and a little more "technical". Feel free to ask for a "peek" - Jo would love to show them off! However, please don't ask for a demonstration - yet - training for City staff will begin soon!

New Tenants proposed for former Allina Clinic building on Highway 47. The Weikel Law Firm will be occupying the upper level and a print shop will be in the lower level. This building is currently owned by PSD.

Community Development/Development Services

- The Community Development Department has provided an update to current development projects and draft policies as part of the Development Update. *Attached to the Weekly Update is the Development Update.*

Engineering Updates:

Road Construction Project Updates

Mn/DOT Projects –

- Highway 10 Resurfacing Project - Fair Oak Ave. (Anoka) through Hanson Blvd. (Coon Rapids)
 - Work includes pavement resurfacing, bridge rehabilitation, drainage improvements, curb and gutter replacement, and accessibility improvements
 - Single-lane traffic between Fair Oak Avenue and 7th Street is scheduled through the end of August
 - Non-rush hour lane closures are scheduled for September and October
 - Work began on July 22nd and is scheduled for completion in late-October
- Highway 47 BNSF Railway Crossing Safety Improvements Project (City of Anoka)
 - Work includes construction of safety improvements to Highway 47
 - Highway 47 on both sides of the railway crossing will be closed for approximately 7 days beginning at 3 AM on Monday, September 9th

- More information on MnDOT construction projects is available on their website @ <http://www.dot.state.mn.us/metro/projects/hwy10anoka/>

Anoka County Projects –

- Bunker Lake Boulevard Reconstruction - 7th Ave. (CSAH 7) to Round Lake Blvd. (CSAH 9)
 - Work includes full reconstruction to provide a 4-lane, divided roadway
 - On Friday, August 30th, one lane of traffic in each direction will be opened to traffic
 - Work is scheduled for completion in late-October
- More information on Anoka County's construction projects is available on their website @ http://ww2.anokacounty.us/v3_highway/construction.aspx

City Improvement Projects –


- 2013 Street Maintenance Program
 - Division A è Includes sealcoating almost 14 miles of city streets
 - Crack sealing operations were completed before sealcoating
 - Sealcoating operations have been completed on all streets and parking lots as scheduled
 - Street sweeping operations are continuing; each street will be swept twice following sealcoating
 - Division B è Wear course (RTC 8th and 10th)
 - Concrete curb and gutter removal and replacement operations are underway
 - Wear course paving is tentatively scheduled to start Monday, September 9th
- Riverdale Drive Extension and Reconstruction
 - Plans, Specifications and the Level 2 Layout are currently being reviewed by MnDOT
 - Pending MnDOT and City Council approvals, some work may still occur in 2013, but the majority of work will likely occur in 2014
- More information on city improvement projects is available on the City's website @ http://www.cityoframsey.com/Improvement_Projects

Fire Department Update:

- Notable Responses:
 - 8/22- P.I. accident in Nowthen at the intersection of Xenon & Norris Lake Road. Unit arrived to a two vehicle accident with one on its side. Single patient pulled from rolled over vehicle and CPR was started. Allina arrived and advised DOA. Crew assisted with securing scene for investigation.
 - 8/25- P.I. accident involving go-cart in the 5600 block of 170th Ln NW. Unit arrived to find male with head laceration and a fractured arm. Crew assisted with patient care.
 - 8/26- Mutual aid request to Andover for a P.I. accident with a possible DOA. Unit arrived to find 2 vehicles involved in a head on collision. Driver of one vehicle was conscious and being extricated from vehicle. Driver of second vehicle was DOA. Crews assisted with traffic

Save the Date:

Best regards,

/kas

Kurt Ulrich
City Administrator

Attachments: Happy Days Schedule of Events
Development Update
Anoka County Press Release: Anoka County Parks and Recreation Public
Firewood Sale

15th ANNUAL CITY OF RAMSEY

HAPPY DAYS

SATURDAY SEPTEMBER 7, 2013

PLATINUM SPONSORS

northgate church

CONNEXUS ENERGY
Your Community Energy Partner

BOB 106.1
FM/HD

Ramsey Raceway

THE residence AT THE COR

Freedom Christian Church

Ramsey EPB BOLTON & MENK Engineers & Surveyors

LIONS INTERNATIONAL THE COR

SATURDAY, SEPTEMBER 7, 2013

Pancake Breakfast	7:30 am	11:00 am
Connexus Energy 5K Run	8:00 am	---
<i>USATF CERTIFIED</i>		
Smile for a Mile Youth Run (10-17)	9:15 am	---
Kids Fun Run (Ages 9 & Under)	10:00 am	---
Car Show	11:00 am	2:30 pm
Happy Days Expos	11:00 am	7:00 pm
<i>BUSINESS, CRAFT/MERCHANT, FARMERS</i>		
Environmental Expo (new)	11:00 am	7:00 pm
<i>ANIMALS, PLANTS, RAPTORS, KIDS ACTIVITIES, EXHIBITORS</i>		
Kids Laser Tag & Paint Ball (new)	11:00 am	7:00 pm
Kids Fun & Activities (more in 2013)	11:30 am	7:30 pm
<i>INFLATABLES, ROCK WALL, POWER BUNGEE, KIDS GAMES & ACTIVITIES</i>		
Happy Days Parade	3:00 pm	4:30 pm
Dance Caravan RENAISSANCE DANCE	4:30 pm	5:30 pm
Bingo IN EVENT TENT	4:30 pm	---
Trebuchets MIDDLE-AGES CATAPULTS	4:30 pm	---
Ramsey Fire & Police Chili Cook-off (new)	4:30 pm	6:00 pm
Happy Days Logo Contest Award	5:00 pm	5:30 pm
Go Kart/Lawn Tractor Races	5:00pm	9:00 pm
<i>RAMSEY RACEWAY, NORTH SIDE OF HIGHWAY 10 AT ARMSTRONG BLVD</i>		
Bon Fires	6:00 pm	11:00 pm
American Roadhouse	5:00 pm	7:45 pm
Tim Gabrielson THE MAGIC OF COMEDY	7:45 pm	8:30 pm
Killer Hayseeds	8:30 pm	9:00 pm
Fireworks	9:00 pm	9:20 pm
Killer Hayseeds	9:20 pm	11:00 pm

Sunday Bike Tour Cancelled



American Roadhouse | Tim Gabrielson | Killer Hayseeds

PLATINUM SPONSORS



In'Tech Industries, INC.



BANK OF THE WEST



GOLD SPONSORS


- Ace Solid Waste
- Connections Church
- The Links at Northfork
- NAU Country Insurance
- 1 Hour Heating & AC
- Coborn's | PSD, LLC
- Command Tooling
- Wendell's
- St. Katharine Drexel
- Metro Dentalcare
- Comfort Suites
- Parkplace Studio

SILVER SPONSORS

- Weikel Law Firm, PLLC
- State Farm Insurance
- MN Pro Paintball
- Pearson Farm | Holiday Gas Station
- Green Valley Greenhouse
- The Bank of Elk River
- Centerpoint Energy
- Prevail Counseling Group

LOCATION: 7550 Sunwood Drive NW – Ramsey, MN 55303 – Within The COR

WEBSITE ci.ramsey.mn.us **EMAIL** mmathson@ci.ramsey.mn.us **PHONE** 763-433-9831



City of Ramsey Development Update

August 29, 2013

Report Background

The following report is updated weekly.

Seasons of Ramsey [Updated]

Primary Reviewer: Tim Gladhill (tgladhill@ci.ramsey.mn.us; 763-576-4308)

The Seasons of Ramsey is a 50 unit rental townhome development located in the Town Center Gardens plat at the northeast intersection of Bunker Lake Boulevard and Town Center Drive (also known as Center Street). The Planning Commission reviewed the Sketch Plan of the Plat on December 6, 2012. The Planning Commission held a Public Hearing on the Preliminary Plat and reviewed the Site Plan on January 31, 2013. The City Council approved the Preliminary Plat, Final Plat, Site Plan, and associated requests of February 12, 2013. The Developer has submitted an Application for Building Permit.

The Developer was able to successfully close on the Property on Tuesday, March 19, 2013. The Developer anticipates to complete the entire project by December 31, 2013. The City is awaiting a request from the contractor to issue the Building Permit. Leasing information is available at www.essenceproperties.com, 320-255-9910, or info@essenceproperties.com.

Building Permits have been issued for 46 of the 50 planned units. Construction on 147th Lane has commenced (initial grading and staking). Staff continues to complete a number of building inspections on the project.

Project Photos:



Photo taken on August 22, 2013 on the north side of Bunker Lake Boulevard looking west.

A Final Inspection is scheduled for August 29, 2013 on the first building (four [4] units). The Developer desires a Certificate of Occupancy for this first building and potentially the community building within the week. [Updated August 29, 2013]

McDonalds (Sunwood Retail in The COR) [No Update]

Primary Reviewer: Chris Anderson (canderson@ci.ramsey.mn.us; 763-433-9905)

The Planning Commission reviewed a Request for Site Plan Review for McDonalds on January 3, 2013. The site is located along the re-aligned Sunwood Drive at Armstrong Boulevard, located just north of Northstar Marketplace.

The City Council approved the site plan and associated requests on January 22, 2013. The project is now eligible to submit a Building Permit. The City has received an Application for Building Permit.

The Plat (COR TWO) has been recorded.

Staff met with representatives from McDonald's USA on Wednesday, August 22, 2013. Progress continues for both parties on completion of respective obligations. The Stage I Improvements (access and utilities) is substantially complete, subject to verification of correct installation. [Updated August 22, 2013]

Northgate Performing Arts Center *[No Update]*

Primary Reviewer: Consulting Planner (Contact: Tim Gladhill (tgladhill@ci.ramsey.mn.us; 763-576-4308)

The Planning Commission reviewed a Request for Site Plan Review and Conditional Use Permit for Northgate Performing Arts Center located at 7295 Sunwood Drive NW (northeast intersection of Sunwood Drive and Peridot Street NW) on October 4, 2012. The City Council approved the request on October 23, 2012.

Construction has officially commenced on the facility. The City has approved a temporary closure of one (1) block on Peridot Street for June 18, 2013 to June 21, 2013 in order to set building panels along Peridot Street. The closure would only be from Sunwood Drive north to 145th Avenue (one [1] block). The closure will also impact traffic patterns for PACT Charter School, which is currently not in regular session. The detour would use 145th Avenue west to Peridot Street, then south to Sunwood Drive. The Contractor will be forwarding Staff a detour plan/map. A sketch provided by the Contractor is shown below. When a more detailed map is provided, Staff will ensure proper communication with the City Council and adjacent property owners. *Below is an updated road closure map.*

Below are recent project photos. [Updated August 1, 2013]



Photo taken August 1, 2013 at Sunwood Drive and Peridot Street looking north west.



Photo taken August 1, 2013 at Sunwood Drive and Peridot Street looking north west.

Super America (Sunwood Retail in The COR) *[No Update]*

Primary Reviewer: Chris Anderson (canderson@ci.ramsey.mn.us; 763-433-9905)

The Planning Commission reviewed a Request for Site Plan Review for Super America located in the Sunwood Retail Center of The COR, along the realigned Sunwood Drive on October 4, 2012. The City Council approved the request on October 16, 2012.

The City is awaiting said submittal of the Building Permit. [Updated March 14, 2013]

North Commons (COR THREE) [Updated]

Primary Reviewer: Tim Gladhill (tgldhill@ci.ramsey.mn.us; 763-576-4308)

The Planning Commission reviewed a Request for Minor Plat Review of COR THREE, a seventeen (17) lot single-family development located north of Bunker Lake Boulevard in The COR on June 19, 2012. The City Council approved the request on July 10, 2012.

Preliminary grading and utility work commenced at the end of 2012. The Plat will need to be recorded prior to any Building Permit issuance.

On May 28, 2013, the HRA amended the scope of the project to focus on four (4) of the seventeen (17) lots that are located abutting North Commons (park). The remaining thirteen (13) lots that were approved along Bunker Lake Boulevard could be re-evaluated in the future as market conditions improve.

The Ramsey Housing and Redevelopment Authority (HRA) reviewed a potential purchase offer on all or portions of the four (4) lots along the park. The HRA will be reviewing current market conditions and seeking additional qualified offers on these lots. A more detailed work plan will be provided soon. *Utilities have been installed for the four (4) 'park lots'.*

Staff issued a Notice to Proceed to Hakanson Anderson Associates to revise the approved Final Plat to include only the four (4) lots referenced above. [Updated August 29, 2013]

Stoney River [Updated]

Primary Reviewer: Tim Gladhill (tgldhill@ci.ramsey.mn.us; 763-576-4308)

The Planning Commission reviewed the request for Site Plan Review of Stoney River, a 72 unit assisted living and memory care development at the northwest intersection of Nowthen Boulevard and Saint Francis Boulevard in August, 2011. The site is adjacent to the Lord of Life Lutheran Church Campus. The City Council approved the request in August, 2011.

The City has reviewed the Building Permit, and is awaiting final revisions as requested. According to Anoka County Property Records, the site is now owned by First Phoenix Ramsey, LLC. The Developer has stated they anticipate to close on the financing package sometime on in mid-April and has now agreed to submit the required financial surety in the form of the City's standard Letter of Credit.

Staff did receive the required Plumbing Plan Review from the State of Minnesota. Staff is still awaiting revised plan sheets, which are assumed to be under development to complete the Building Permit Review. Staff is also awaiting the required Letter of Credit.

Staff has been informed that the Developer has successfully closed on the construction loan and desires to begin preliminary construction the week of September 9, 2013.

A groundbreaking has tentatively been scheduled for Wednesday, September 25, 2013 at 3:30 p.m., starting at Lord of Life Church. More details to follow. [Updated August 29, 2013]



Residence at The COR [No Update]

Primary Reviewer: Tim Gladhill (tgladhill@ci.ramsey.mn.us; 763-576-4308)

The Planning Commission reviewed the request for Site Plan Review of Residence at The COR, a 230 unit apartment development along Sunwood Drive next to the Ramsey Municipal Center in 2011. The City Council approved the request in November, 2011. The project is currently under construction. The Developer anticipates the opening of a leasing office on a temporary basis in the coming weeks. The Developer desires to open a portion of the project (approximately 50 units) in early May, at which time an existing unit will take the place as the leasing office until the actual leasing/management office is complete. For more information, visit www.corapts.com or call 763-208-5931.

Temporary Certificates of Occupancy have been issued for 177 of 230 units. [Updated August 29, 2013]



Photo taken June 27, 2013 along Sunwood Drive at the Municipal Center looking west.

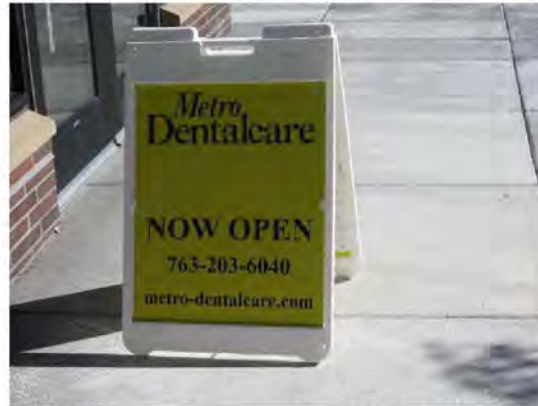


Photo taken the Municipal Center Plaza in front of the retail space.

Housing Assistance Policy [No Update]

Primary Contact: Tim Gladhill (tgladhill@ci.ramsey.mn.us; 763-576-4308)

The City Council has directed Staff to complete a Housing Assistance Policy. The intent of the policy is to provide a framework for which to review requests for housing assistance and provide a mechanism to review proposals for compatibility with the City's housing goals. The Policy was forwarded to the Planning Commission for development. The Planning Commission has established an ad-hoc sub-committee to assist in the development of the policy.

The Housing Sub-Committee has met on two (2) occasions to date. Current accomplishments include completion of an Interim Policy Statement (until the final policy is adopted), agreement on the framework of the policy, and establishment of housing-type priorities. All drafts must still be approved by the City Council.

Staff provided an update to the City Council on June 11, 2013, and received positive feedback on direction to continue along the current path for completion.

To date, the sub-committee has completed an initial review of demographic data, established an Interim Policy Statement, and established a framework of the proposed policy (product type priorities, minimum thresholds, and scoring/ranking matrix). The ad-hoc sub-committee met on Tuesday, June 25, 2013 and finished a draft of the Minimum Thresholds. The Minimum Thresholds are based on the Housing Chapter Goals and Implementation Strategies of the 2030 Comprehensive Plan. The final step is to complete a draft of the Scoring/Ranking Matrix. This is anticipated to be completed over two (2) to three (3) sub-committee meetings. At that point, a full draft would be reviewed by Planning Commission, EDA, and City Council.

Staff is actively completing a draft of the final piece of the draft policy and has is currently reviewing the content of the draft. That draft is anticipated to be complete within two (2) weeks. The draft will then be reviewed by the sub-

committee, forwarded to the Planning Commission in September, and then to City Council review at the end of September.

Staff has completed a draft of the scoring matrix and has had reviewed by area experts as to format and content. Staff will be forwarding a full draft for review in the near future. [Updated August 22, 2013]

Cullinan Rigging [Updated]

Cullinan Rigging was granted approval of a Variance and Site Plan Approval for an expansion of their existing facility at 6815 McKinley St NW. The Building Permit has been issued and construction is underway. [Updated August 29, 2013]

Diamond Graphics Expansion [Updated]

Diamond Graphics was granted site plan approval for their existing facility at 14350 Azurite Street. Staff is nearing completion of the review of the Building Permit. [Updated August 29, 2013]

Ramsey Office Plaza Interior Tenant Build-out [Updated]

The City has issued Building Permits to Ramsey Office Plaza located at 7553 Sunwood Drive for multiple tenant build-outs. The tenant build-outs include relocation of PSD, LLC offices, expansion of the 10th Judicial District Administrative Offices, and expansion of Trott Brook Financial Offices. [Updated August 29, 2013]

5300 Alpine Drive NW (Former Allina Clinic) Tenant Build-out [Updated]

The City has issued Building Permits for 5300 Alpine Drive for two (2) new tenants: 1) Weikel Law Firm and 2) Metro Hydro Graphics. [Updated August 29, 2013]

167th Avenue Retail Node [No Update]

Primary Contact: Tim Gladhill (tgladhill@ci.ramsey.mn.us; 763-576-4308)

The Planning Commission and EDA have both discussed the status of the retail node located at the intersection of 167th Avenue and Saint Francis Boulevard (TH 47). The City had previously been asked to review two (2) potential users at 6001 167th Ave NW (indoor shooting range and clothing recycling warehouse distribution. Per EDA discussion, Staff will be setting up stakeholder meetings to discuss a comprehensive approach with all property owners of the node in regards to future land uses as well as mechanisms to achieve desired future land uses. A more detailed summary will be provided following the outcomes of these stakeholder meetings.

Staff has scheduled a Stakeholder/Property Owner Meeting with owners of commercial/retail property in the area for Wednesday, June 5, 2013. The intent of the meeting is to outline options (land use and economic development related) for Property Owners and discuss a unified vision for the future of the current retail node. Staff will provide an update to the Planning Commission, EDA, and City Council following the Stakeholder Meeting.

The EDA discussed the topic at their July 11, 2013 Meeting and a Special Meeting on July 18, 2013 to finalize a recommendation on formulating current policies and recommendations as well as potential next steps. Staff will update the City Council in the near future. [Updated July 18, 2013]

Former Municipal Center Future Land Uses [No Update]

Primary Contact: Patrick Brama (pbrama@ci.ramsey.mn.us; 763-433-9903)

In 2006, the City relocated the Ramsey Municipal Center from 15153 Nowthen Blvd NW to 7550 Sunwood Dr NW. The former location still operates as Fire Station #2. The City has been exploring options for future use of this campus and relocation of Fire Station #2. To assist in the analysis of acceptable land uses for this campus for future development, an Open House has been scheduled for Thursday, April 18th from 6:00 to 9:00 p.m. in the Council Chambers (7550 Sunwood Dr NW). The Open House will explore options for single-family and data center users. Multiple smaller group stations, with full size maps and ability for written comments, will be available from 6:00 to

7:00 p.m. A brief presentation will be presented, with ability for large group comment, from 7:00 to 7:30 (or until comments are complete). Small group stations will re-convene following the presentation and comment period.

The Open House was held as scheduled despite weather concerns. Staff continues to compile results and comments from that Open House and presented preliminary findings to the City Council on Tuesday, April 23, 2013. Based on the results of that open house, Staff will presenting the detailed results to the Planning Commission, EDA, and City Council in May prior to taking any further steps. It is at this stage that Staff will discuss future direction, if any direction is desired at this time.

Staff has updated the Planning Commission (5/2/13) and the EDA (5/16/13) on the status of the project.

Staff presented a case to discuss possible next steps at the June 11, 2013 City Council Meeting. The City Council directed Staff to re-engage the surrounding public through a collaborative process utilizing a task force to continue to review options for the site.

Staff met to discuss possible alternatives for the new public process, and anticipates bringing forward alternatives for consideration to the July 9, 2013 City Council Meeting.

The City Council approved the development of a Study Group to begin a collaborative input process to be held at a later date, in order to continue discussions with surrounding property owners as to desired future land uses for the site. Staff will be seeking interested individuals to participate in the process in the near future. Interested names in participating in the process will be brought forward to the City Council at a later date.

Staff has sent a mailing seeking individuals interested in participating in the public process later this year. [Updated August 22, 2013]

Building Permit Update

The City has issued 1,401 permits year to date. Included in that total are 63 new single-family homes, and 62 new townhome units for a total of 125 new households, eight (8) commercial tenant build-outs, one (1) commercial addition, and two (2) new commercial buildings.

September Planning Commission Meeting

The Planning Commission will meet on Thursday, September 5, 2013 at 7:00 p.m. in the Council Chambers. Cases for Review include:

1. PUBLIC HEARING: Consider Amendment to Planned Unit Development Site Plan Approval for Single-Family Area of Town Center Gardens Third Addition
2. PUBLIC HEARING: Consider Home Occupation Permit for Matt's Plumbing Solutions Located at 5565 164th Ave NW; Case of Matt Ariola
3. Review Concept Plan for Rum River Hills Housing Development; Case of Rum River Hills, Inc.
4. Review Upcoming Public Processes Related to Land Use Review

Detailed Report Information

For more information regarding the project listed above, please contact the Tim Gladhill at 763-576-4308 or visit www.cityoframsey.com/planning-division.



Tim Gladhill, Development Services Manager



COUNTY OF ANOKA

OFFICE OF PUBLIC INFORMATION

GOVERNMENT CENTER
2100 3RD AVENUE STE 700 • ANOKA, MINNESOTA 55303-5024
(763) 323-5700

August 23, 2013

MARTHA WEAVER

Public Information Manager

Direct #763-323-5744

E-mail: martha.weaver@co.anoka.mn.us

Contact: Andy Soltvedt, Visitor Services Manager, 763-767-2870, or e-mail:
andy.soltvedt@co.anoka.mn.us

FOR IMMEDIATE RELEASE

Anoka County Parks and Recreation Public Firewood Sale

The Anoka County Parks and Recreation Department is holding public firewood sales on three Saturdays this fall: September 14, September 21, and October 26. The sales takes place from 8 a.m.-3 p.m. at the Parks Department Maintenance Building, 1350 Bunker Lake Blvd. NW in Andover.

Firewood will be sold for \$75 per fireplace cord (4'x8'x16"). Most of the firewood is split, seasoned oak.

Pre-registration and pre-payment is required. Call 763-757-3920 or stop by the Bunker Hills Activities Center, Monday-Friday from 8 a.m.-4 p.m.

-30-

RB:de