

CITY-OWNED LAND FOR SALE: ±7.38 ACRES OF RESIDENTIAL LAND

LOCATED WITHIN THE COR RETAIL CENTER - RAMSEY, MN 55303

\$770,000

CITY PARCEL #53

LOCATION

Northwest portion of the COR.

ACCESS

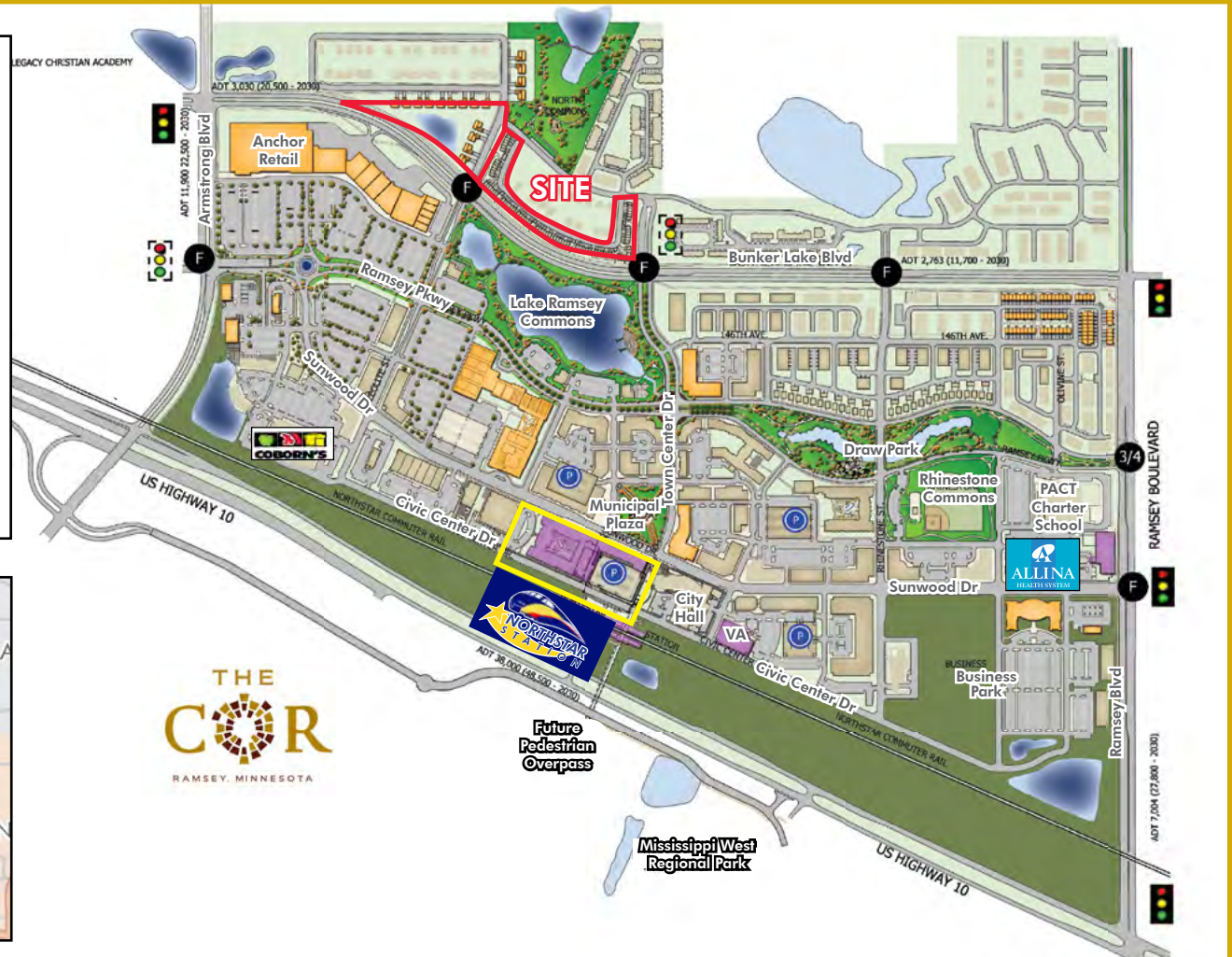
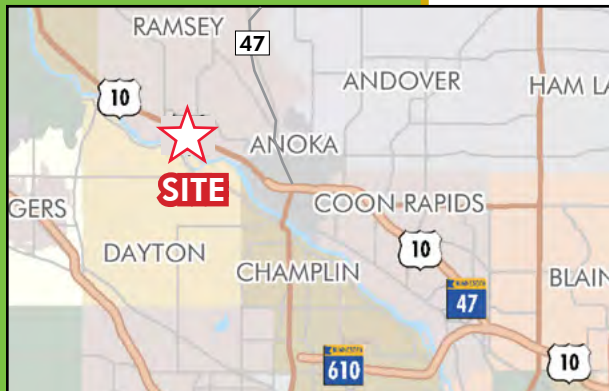
- Immediate access to Bunker Lake Blvd NW and Zeolite St.
- Easy access to Hwy 10 and Bunker Lake Blvd

AMENITIES

- Across from Lake Ramsey Commons
- Located within COR retail site
- Only 30 minutes to downtown Minneapolis
- Close proximity to Northstar Rail Station
- Near North Commons Park

VISIBILITY

Frontage and visibility from Bunker Lake Blvd and Zeolite St.



**FOR MORE
INFORMATION,
PLEASE
CONTACT:**

Richard Palmiter
Vice President
+1 952 924 4603
richard.palmiter@cbre.com

Brian Pankratz
Vice President
+1 952 924 4665
brian.pankratz@cbre.com

4400 West 78th Street, Suite 200
Minneapolis, MN 55435

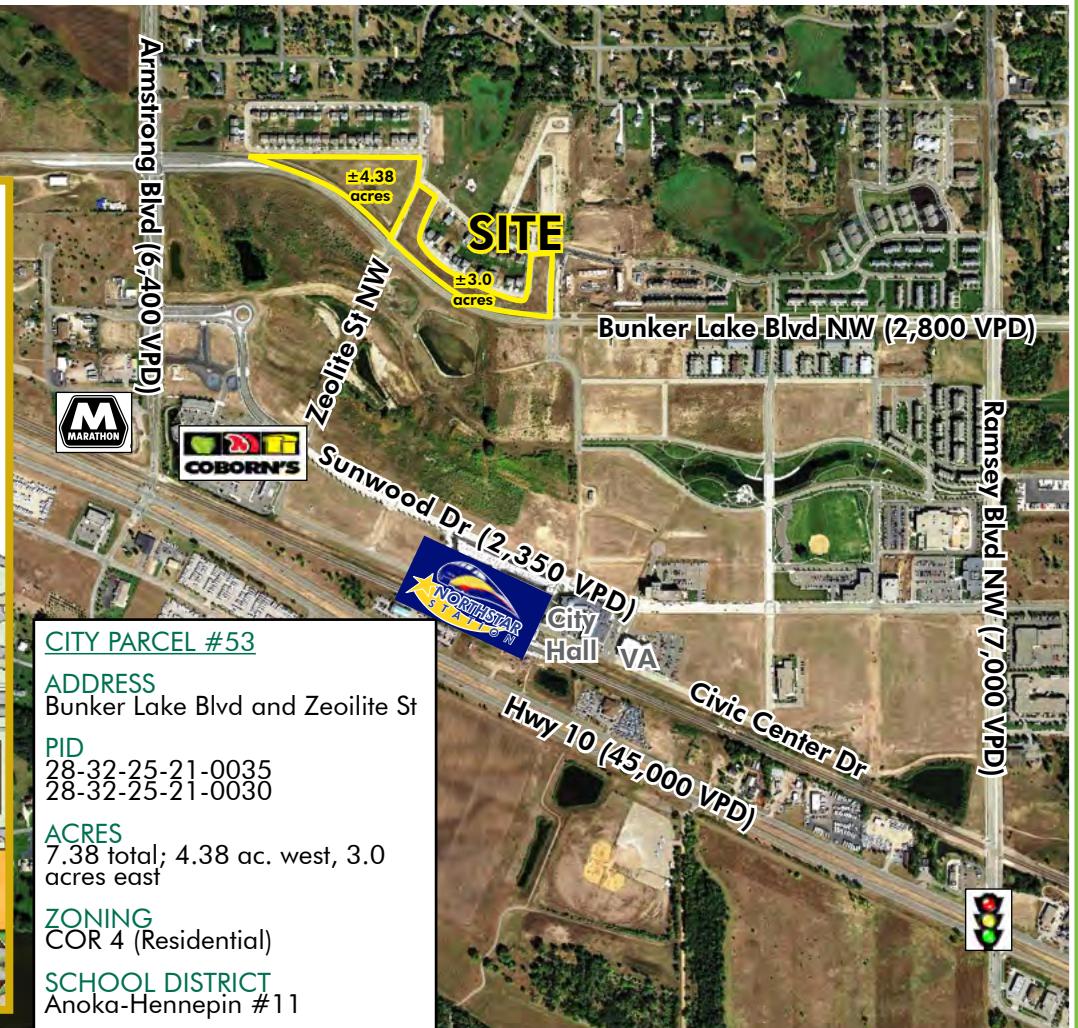
CBRE

CITY-OWNED LAND FOR SALE: ±7.38 ACRES OF RESIDENTIAL LAND

LOCATED WITHIN THE COR RETAIL CENTER - RAMSEY, MN 55303

\$770,000

DEMOGRAPHICS	1 MILE	3 MILES	5 MILES	10 MILES
Population (2013)	3,943	27,900	64,077	298,009
Growth 2013 - 2018	6.00%	4.92%	2.66%	4.08%
Avg Household Income	\$77,307	\$82,528	\$78,107	\$84,316



CITY PARCEL #53
ADDRESS
 Bunker Lake Blvd and Zeolite St
PID
 28-32-25-21-0035
 28-32-25-21-0030
ACRES
 7.38 total; 4.38 ac. west, 3.0 acres east
ZONING
 COR 4 (Residential)
SCHOOL DISTRICT
 Anoka-Hennepin #11



FOR MORE INFORMATION, PLEASE CONTACT:

Richard Palmiter
 Vice President
 +1 952 924 4603
 richard.palmiter@cbre.com

Brian Pankratz
 Vice President
 +1 952 924 4665
 brian.pankratz@cbre.com

4400 West 78th Street, Suite 200
 Minneapolis, MN 55435



CITY-OWNED LAND FOR SALE: ±7.38 ACRES OF RESIDENTIAL LAND

LOCATED WITHIN THE COR RETAIL CENTER - RAMSEY, MN 55303

\$770,000



**FOR MORE
INFORMATION,
PLEASE
CONTACT:**

Richard Palmiter
Vice President
+1 952 924 4603
richard.palmiter@cbre.com

Brian Pankratz
Vice President
+1 952 924 4665
brian.pankratz@cbre.com

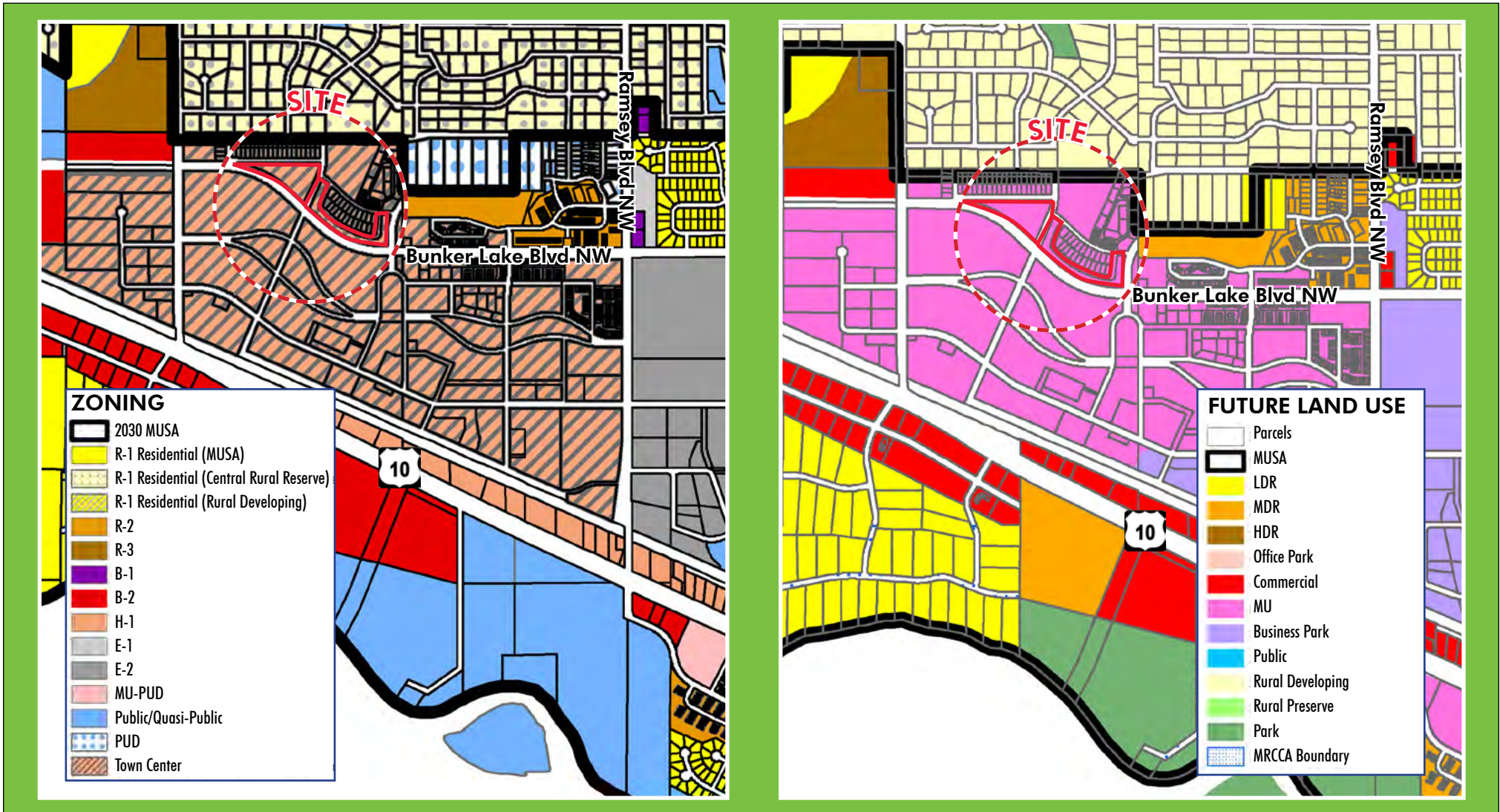
4400 West 78th Street, Suite 200
Minneapolis, MN 55435



CITY-OWNED LAND FOR SALE: ±7.38 ACRES OF RESIDENTIAL LAND

LOCATED WITHIN THE COR RETAIL CENTER - RAMSEY, MN 55303

\$770,000



**FOR MORE
INFORMATION,
PLEASE
CONTACT:**

Richard Palmiter
Vice President
+1 952 924 4603
richard.palmiter@cbre.com

Brian Pankratz
Vice President
+1 952 924 4665
brian.pankratz@cbre.com

4400 West 78th Street, Suite 200
Minneapolis, MN 55435



CITY-OWNED LAND FOR SALE: ±7.38 ACRES OF RESIDENTIAL LAND

LOCATED WITHIN THE COR RETAIL CENTER - RAMSEY, MN 55303

\$770,000

Sec. 117-118. - The COR district.

- (a) Intent. The primary intent of the COR district is to create a focal point in the community that embodies the principles of transit-oriented and mixed-use development. The COR district envisions a distinctly different development pattern, with a more urban structure of streets and blocks, than the suburban and rural patterns that have shaped the community to date. The COR area is comprised of a number of distinct subdistricts intended to define the type and intensity of uses, location of amenities and overall character of development. The COR district incorporates the COR development plan and development framework by reference to provide necessary building and site design features that are essential to a pedestrian environment.
- (b) The COR subdistrict definition. The COR district consists of five subdistricts that define the type and intensity of land use.
- (1) COR-1 mixed-use core subdistrict. The mixed-use core is intended to provide a mix of residential, retail, service, professional, community service, recreational and similar uses on every block near, and within easy walking distance of the transit station.
 - (2) COR-2 (COR-2 and 2b) commercial subdistrict. The COR-2 commercial subdistrict is designated to provide a location for retail commercial that has building and/or site designs inconsistent with the COR-1 subdistrict, including larger scale retail and other auto-oriented commercial uses.
 - (3) COR-3 and COR-3a workplace subdistrict. The workplace area is intended to accommodate medical and technology-related office and research uses, as well as other office uses and ancillary retail and service uses designed to support serve employees and office visitors.
 - (4) COR-4 (COR-4a, COR-4b and COR-4c) neighborhood subdistrict. The neighborhood subdistrict is intended to include a full range of housing types, from small-lot single-family detached to high-density senior and general apartments, as well as a limited number of small-scale retail and office uses at appropriate locations (i.e., at corners).
 - (5) COR-5 park and open space subdistrict. The park and open space subdistrict is intended to preserve environmental features, provide amenities and create focal points and community gathering places within easy access of all areas of the COR.

Click link for complete Zoning Code:



**FOR MORE
INFORMATION,
PLEASE
CONTACT:**

Richard Palmiter
Vice President
+1 952 924 4603
richard.palmiter@cbre.com

Brian Pankratz
Vice President
+1 952 924 4665
brian.pankratz@cbre.com

4400 West 78th Street, Suite 200
Minneapolis, MN 55435














CBRE


CITY-OWNED LAND FOR SALE: ±7.38 ACRES OF RESIDENTIAL LAND

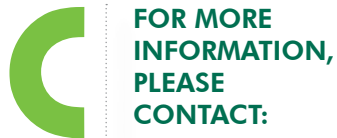
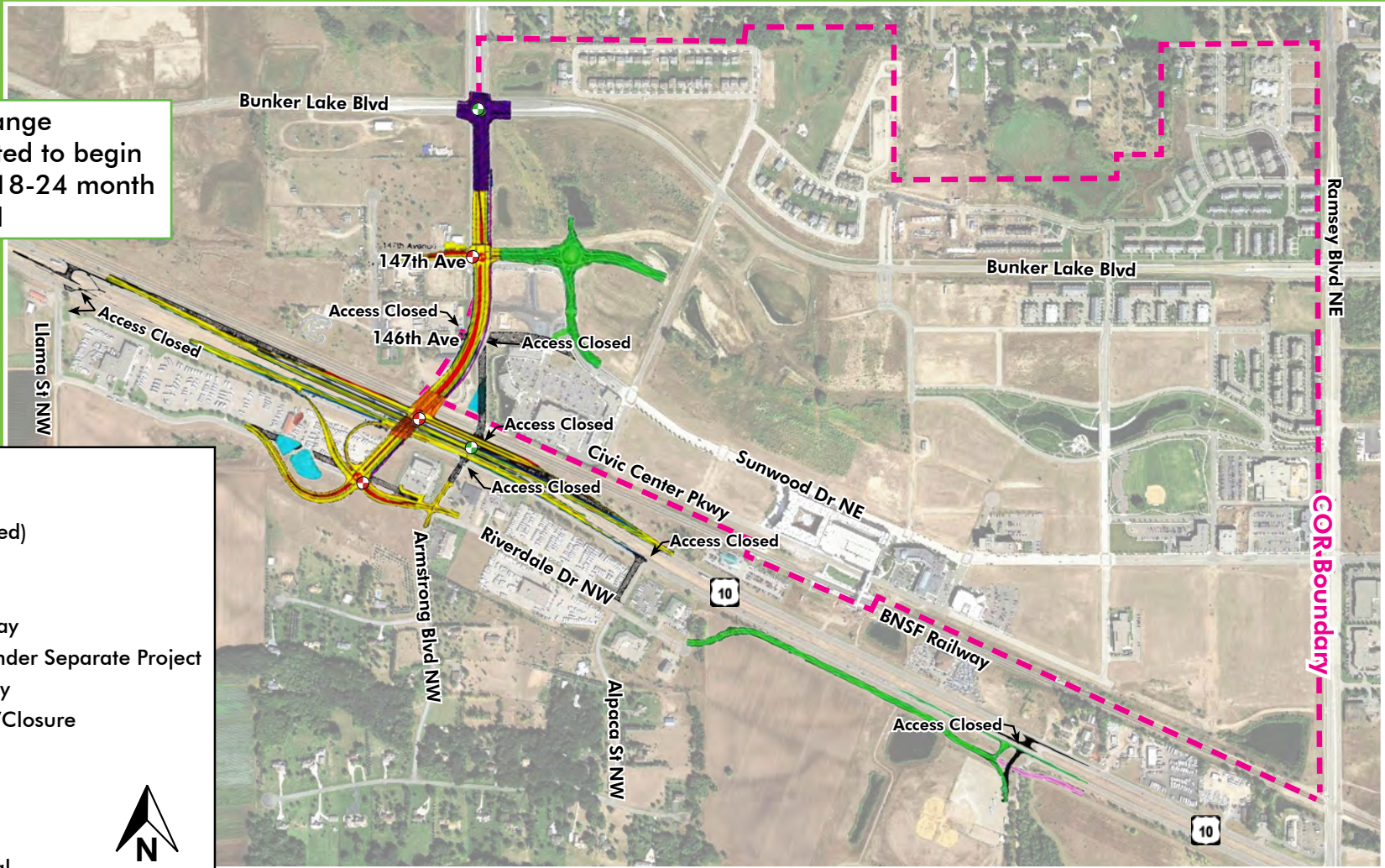
LOCATED WITHIN THE COR RETAIL CENTER - RAMSEY, MN 55303

\$770,000

Full access interchange construction expected to begin Fall 2014 with an 18-24 month construction period

	Roadway
	Bridge, Walls
	Shoulders (Paved)
	Median
	Sidewalk
	Inplace Roadway
	Constructed Under Separate Project
	Future Roadway
	Road Removal/Closure
	Proposed Pond
	Existing Pond
	Inplace Signal
	Proposed Signal





FOR MORE INFORMATION, PLEASE CONTACT:

Richard Palmiter
 Vice President
 +1 952 924 4603
 richard.palmiter@cbre.com

Brian Pankratz
 Vice President
 +1 952 924 4665
 brian.pankratz@cbre.com

4400 West 78th Street, Suite 200
 Minneapolis, MN 55435

