










D43 POND SUMMARY 100 YEAR PEAK ELEVATION

FIGURE NO. 10
APRIL, 2015

Legend

Pond Flood Status

-  Functioning Properly
-  EOF Utilized
-  Potential Threat to Structures
-  Pipe
-  Junc
-  Outfall
-  Subbasin
-  NWI
-  City Limits

