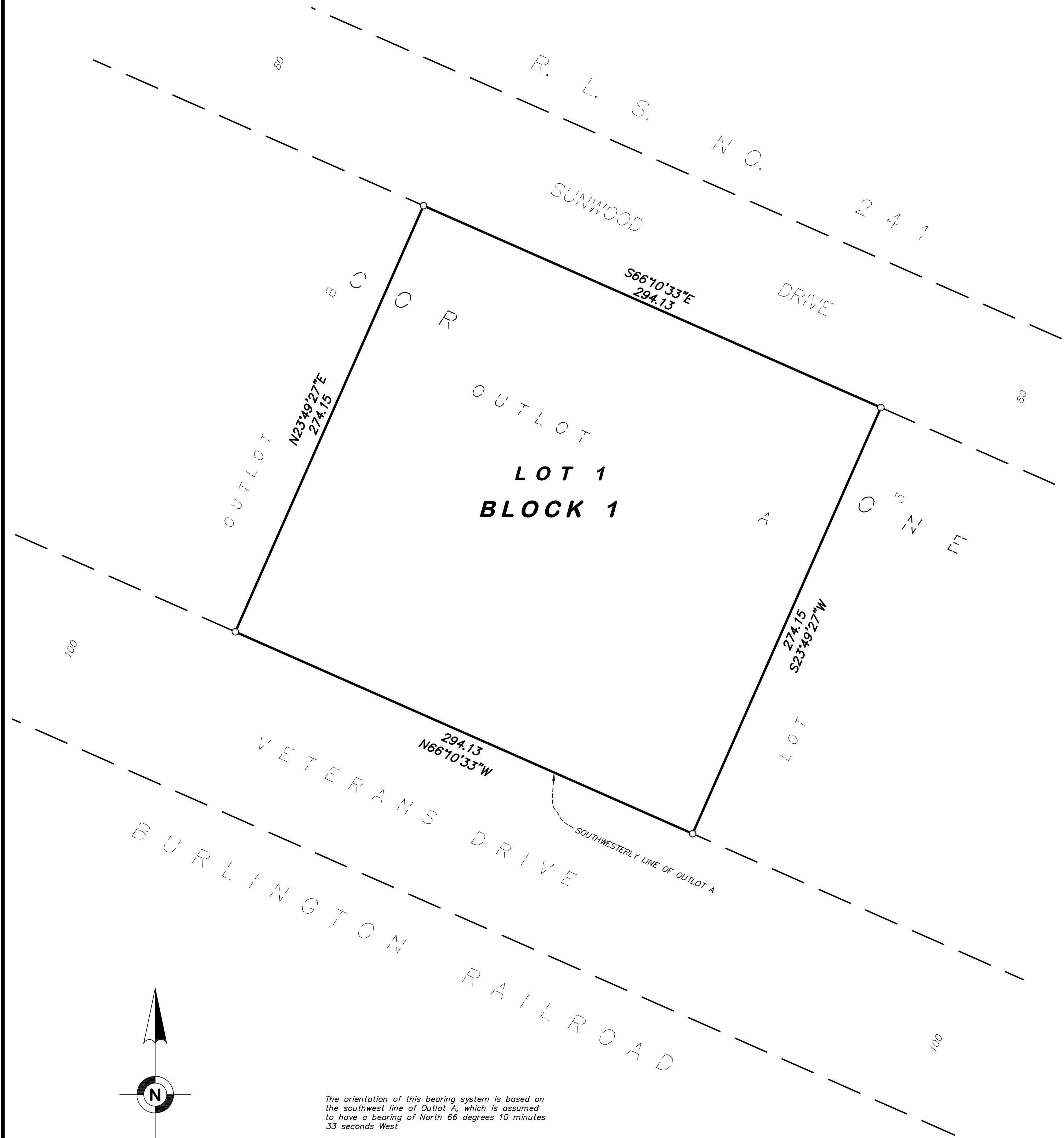


SUNWOOD VILLAGE



KNOW ALL MEN BY THESE PRESENTS: That CB Ramsey Housing Limited Partnership, a Minnesota limited partnership, fee owner of the following described property situated in the City of Ramsey, County of Anoka, State of Minnesota:

Outlot A, COR ONE, according to the recorded plat thereof, City of Ramsey

Has caused the same to be surveyed and platted as SUNWOOD VILLAGE.

In witness whereof said CB Ramsey Housing Limited Partnership, a Minnesota limited partnership, has caused these presents to be signed by its proper officer this _____ day of _____, 201____

Signed: CB Ramsey Housing Limited Partnership, a Minnesota limited partnership
By: _____, its General Partner

STATE OF _____
COUNTY OF _____

The foregoing instrument was acknowledged before me this _____ day of _____, 201____, by _____ of CB Ramsey Housing Limited Partnership, a Minnesota limited partnership, on behalf of the company.

Notary Public _____ County, _____
My commission expires _____

I, Brent R. Peters, Professional Land Surveyor, do hereby certify that I have surveyed or directly supervised the survey of the property described on this plat; prepared this plat or directly supervised the preparation of this plat; that this plat is a correct representation of the boundary survey; that all mathematical data and labels are correctly designated on this plat; that all monuments depicted on this plat have been correctly set; that all water boundaries and wet lands, as defined in Minnesota Statutes Section 505.01, Subd. 3, as of the date of the surveyor's certification are shown and labeled on this plat; and all public ways are shown and labeled on this plat.

Dated this _____ day of _____, 201____

Brent R. Peters, Land Surveyor
Minnesota License No. 44123

STATE OF _____
COUNTY OF _____

The foregoing Surveyor's Certificate was acknowledged before me this _____ day of _____, 201____, by Brent R. Peters, Land Surveyor, Minnesota License No. 44123.

Notary Public _____ County, _____
My commission expires _____

CITY COUNCIL, CITY OF RAMSEY, MINNESOTA

This Plat of SUNWOOD VILLAGE was approved and accepted by the City Council of the City of Ramsey, Minnesota at a regular meeting thereof held this _____ day of _____, 201____, and said plat is in compliance with the provisions of Minnesota Statutes, Section 505.03, Subd. 2, have been fulfilled.

_____, Mayor _____, Clerk

COUNTY AUDITOR/TREASURER

Pursuant to Minnesota Statutes, Section 505.021, Subd. 9, taxes payable in the year _____ on the land hereinbefore described have been paid. Also, pursuant to Minnesota Statutes, Section 272.12, there are no delinquent taxes and transfer entered this _____ day of _____, 201____

Property Tax Administrator

By: _____, Deputy

COUNTY SURVEYOR

I hereby certify that in accordance with Minnesota Statutes, Section 505.021, Subd. 11, this plat has been reviewed and approved this _____ day of _____, 201____

Larry D. Holm
Anoka County Surveyor

REGISTRAR OF TITLES
County of Anoka, State of Minnesota

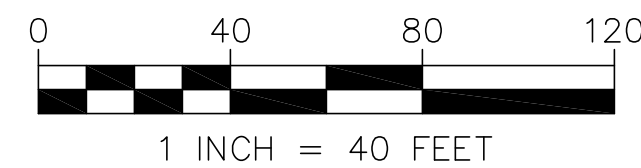
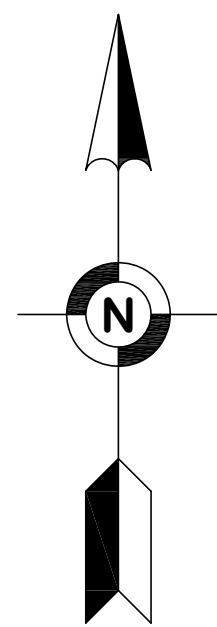
I hereby certify that this plat of SUNWOOD VILLAGE was filed in the office of the Registrar of Titles for public record this _____ day of _____, 201____, at _____ o'clock ____ M., and was duly filed in Book _____ of Plats, Pages _____ and _____ as Document Number _____.

Registrar of Titles

By _____, Deputy

The orientation of this bearing system is based on the southwest line of Outlot A, which is assumed to have a bearing of North 66 degrees 10 minutes 33 seconds West

○ DENOTES 1/2 INCH BY 14 INCH IRON PIPE MONUMENT SET & MARKED BY LICENSE 44123



Egan, Field & Nowak, Inc.
land surveyors since 1872