

Shoulders on 161st

HEIGHT OF CAT TOWER SAFETY CONCERN

MULTI-MODAL CORRIDOR STUDY

Additional East/West Roadway Needed between Green Valley Rd & Bunker Lake Blvd

CORRIDOR STUDY

ANDOVER PARK? (DESTINATION)

NOTE: This map is out of date and needs direction. City staff mark-up COPY.

Possible 111 Rum River Crossing??

RESURFACE + BIRD TRAIL
DRENCHING W/ TURN BYPASS CONCERN
SMY
DROP SPEEDS

REVIEW SYSTEMS TO PARALLEL


LEFT TURN LANE

SLOW SPEED ON ALPINE

Slowing SPS/SP4

RIGHT TURN IMPROVE

PURPOSES OF GAGLE BROOK
TUNNEL

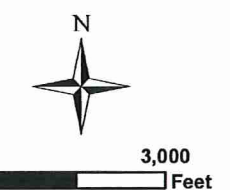


Ramsey Comprehensive Plan Roadway Issues Ramsey, MN


DRAFT FOR DISCUSSION

- Potential Future Signal
- Existing Interchange
- Proposed Interchange
- Proposed Railroad Grade Separation
- Proposed RCUT Intersection
- Possible River Crossing (Long Term)
- Congestion/Safety Concern
- Proposed Connection
- Proposed Frontage Road
- Ramsey Boundary
- Parcel Boundary

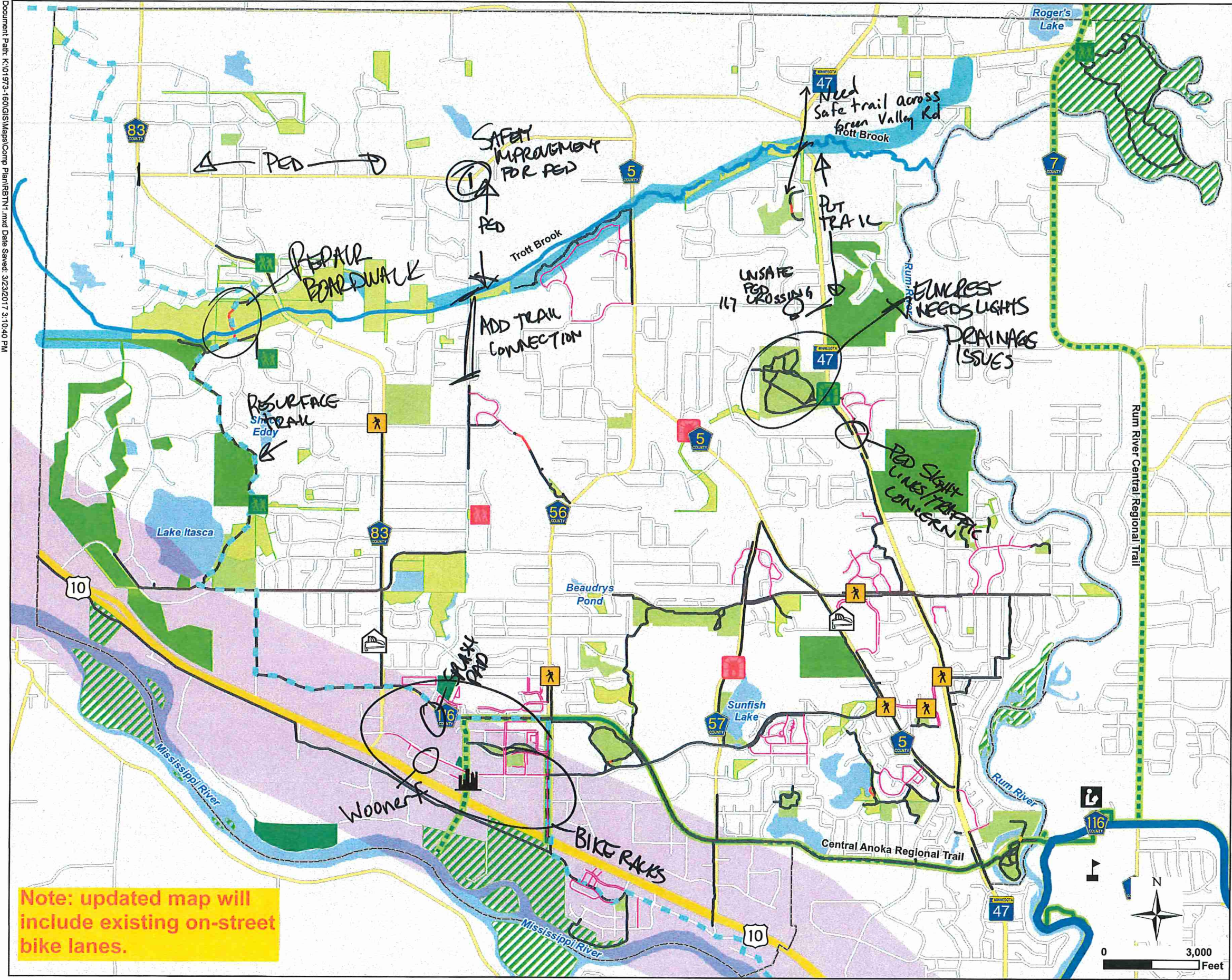
Note: The illustrated issues have been taken from existing city of Ramsey & Anoka County 2030 Transportation Plans for discussion purposes



Feedback from April 1 Spring Expo

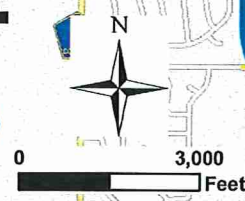


Ramsey Comprehensive Plan Non-Motorized Transportation Network Ramsey, MN



Note: updated map will include existing on-street bike lanes.

- Rum River Library
- Anoka High School
- Proposed Trailhead
- City Hall
- Fire Station
- Existing Trailheads
- Crosswalks
- Proposed Underpass
- Existing Underpass
- Ramsey Boundary
- Trott Brook Trail Corridor
- Ramsey Elementary School
- City Trails
 - Asphalt (37.52 miles)
 - Tunnel (0.05 miles)
 - Wooden Walkway (0.48 miles)
 - Sidewalks
- Regional Trails
 - Existing
 - Planned
- Mississippi River Trail Route
- Regional Bicycle Transportation Network Alignments
 - Tier 1 Alignment
 - Tier 2 Alignment
- Park and Open Space
 - PARKS
 - OPEN SPACE/ TRAIL CORRIDOR
 - PROPOSED PARK
 - QUASI-PUBLIC
 - REGIONAL
- Regional Bicycle Transportation Network Corridors
 - Tier 1 Priority Corridor



Feedback from April 1 Spring Expo