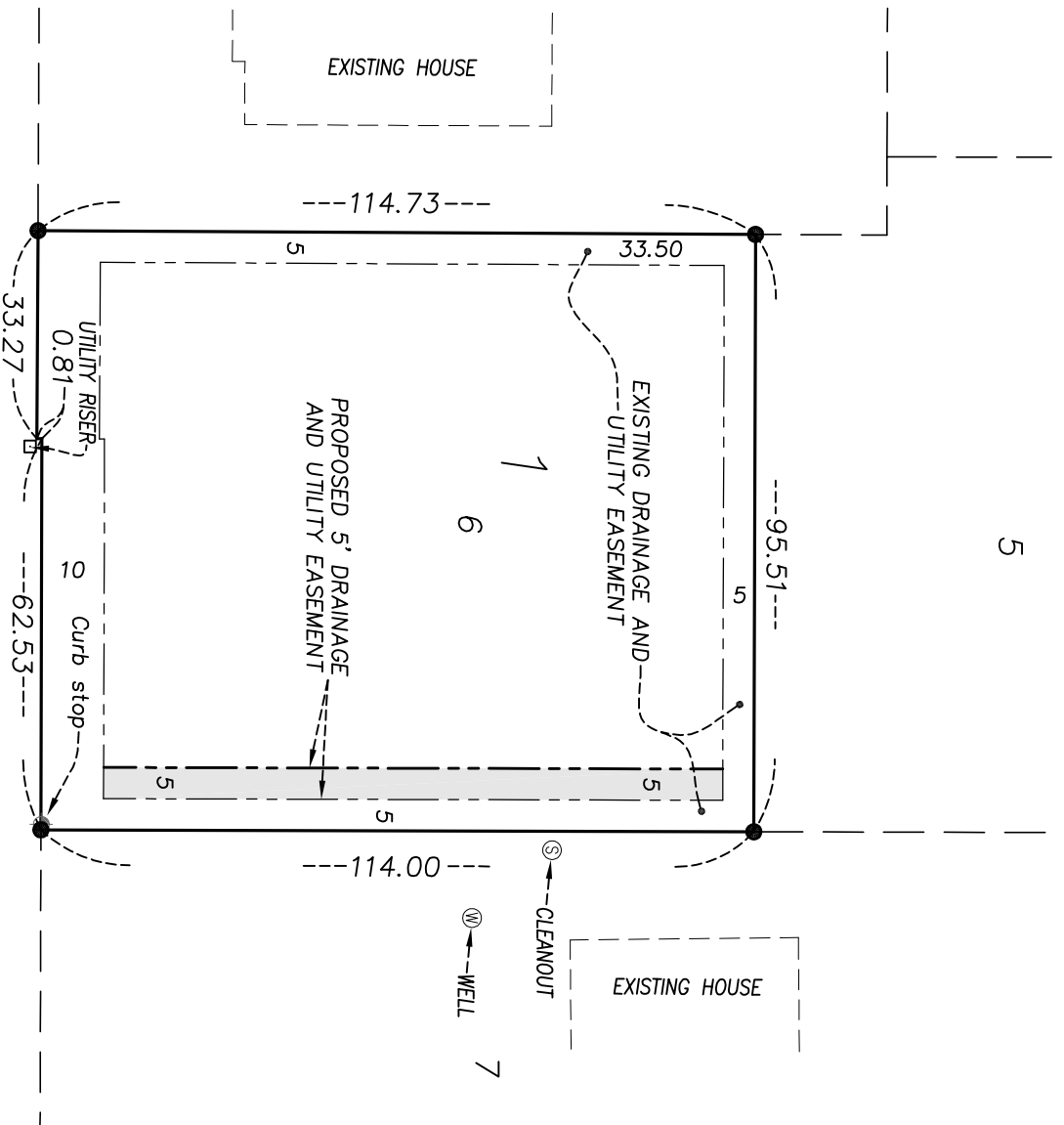
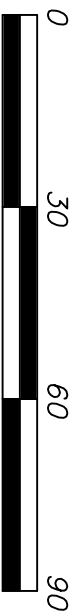



EASEMENT EXHIBIT & DESCRIPTION FOR HEADWATER HOMES, LLC



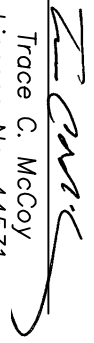
168TH AVENUE NW



● DENOTES IRON MONUMENT FOUND

PROPOSED EASEMENT:
The west 5.00 feet of the east 10.00 feet of Lot 6, Block 1, COLE ADDITION, according to the recorded plat thereof, Anoka County, MN, except the north 5.00 feet and also except the south 10.00 feet of said Lot 6, Block 1.

I hereby certify that this survey, plan, or report was prepared by me or under my direct supervision and that I am a Licensed Land Surveyor under the laws of the State of Minnesota.

Date 06/04/18

 Trace C. McCoy
 License No. 44531

REVISIONS _____



PH. 763.682.1781 WWW.MEYERROHLIN.COM
 708 1ST AVENUE NE, #1
 BUFFALO, MN 55313

DATE 06/04/18

DRAWN BY AAN	BOOK PAGE	SEE FILE SHEET	1 OF 1 SHEETS	FILE NO. 18230
-----------------	--------------	-------------------	------------------	-------------------