

CITY OF RAMSEY KEY NODES AND STREETScape GUIDE

DRAFT



Project Number: 011565-000
April 19, 2018






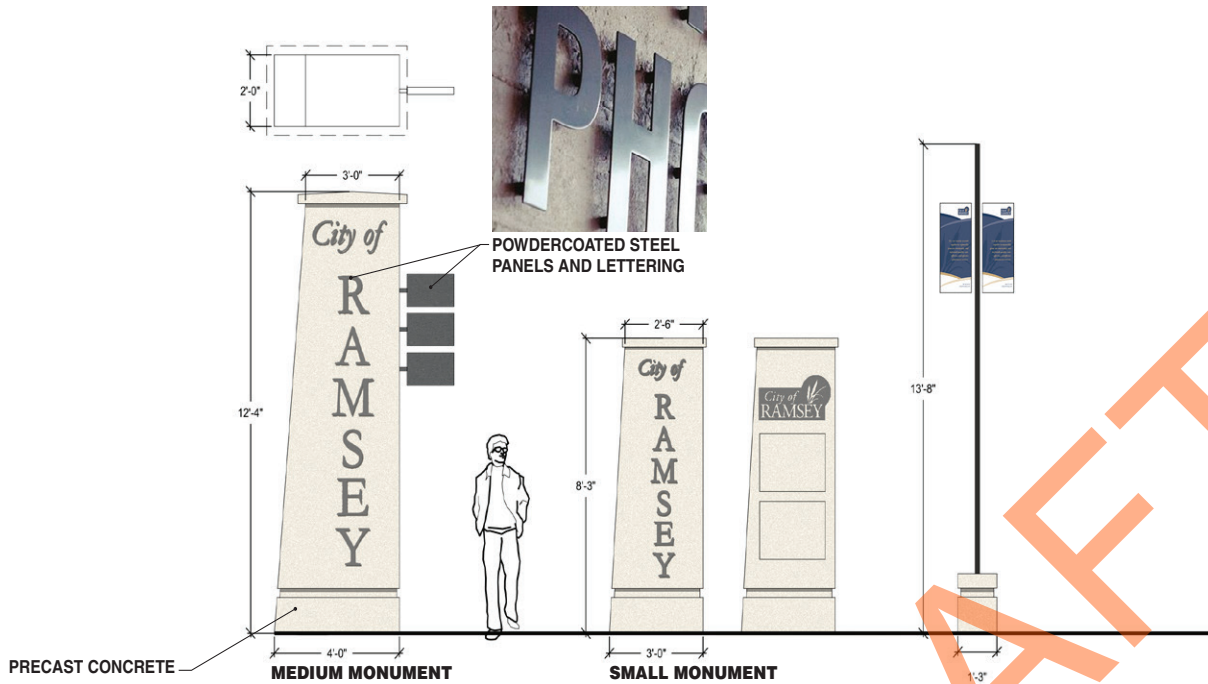
EXISTING X-LARGE SIGNAGE LOCATED ON HWY 10
NEAR CITY HALL

DRAFT



- RETROFITTED EXISTING X-LARGE SIGNAGE
- REPAINT WITH BLUE TO MATCH RAMSEY LOGO
 - ADD "CITY OF RAMSEY" PANEL TO TOP OF SIGN
 - REPLACE TENANT SIGNAGE WITH "THE COR" LOGO

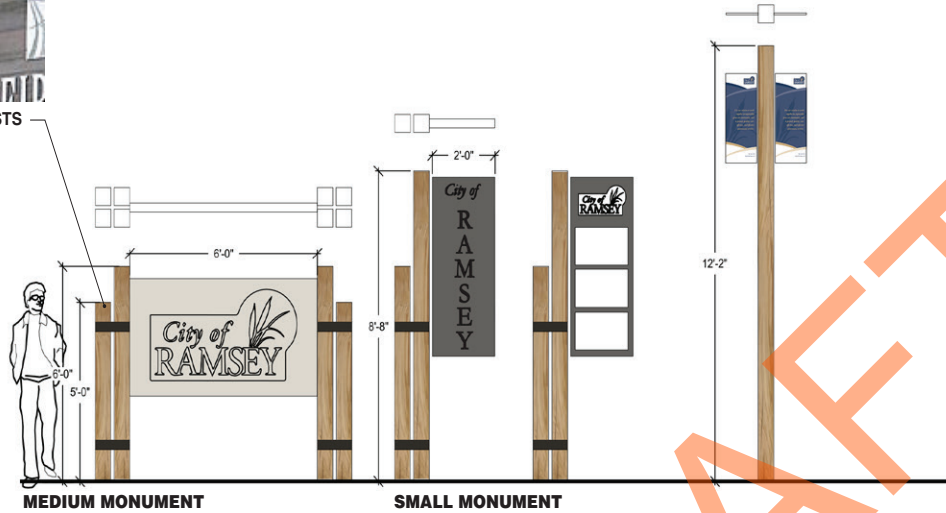





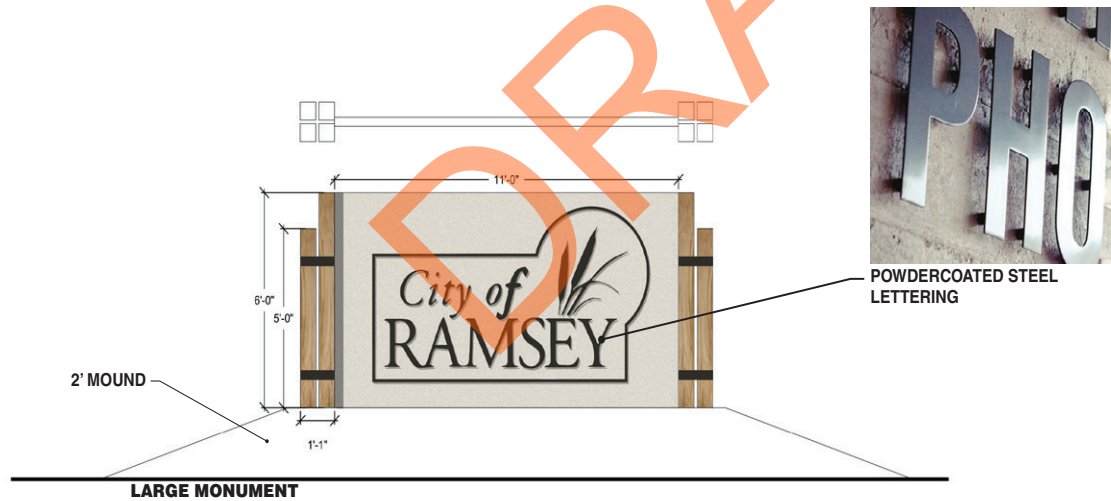
CITY OF RAMSEY KEY NODES AND STREETScape GUIDE
Signage Concept 1


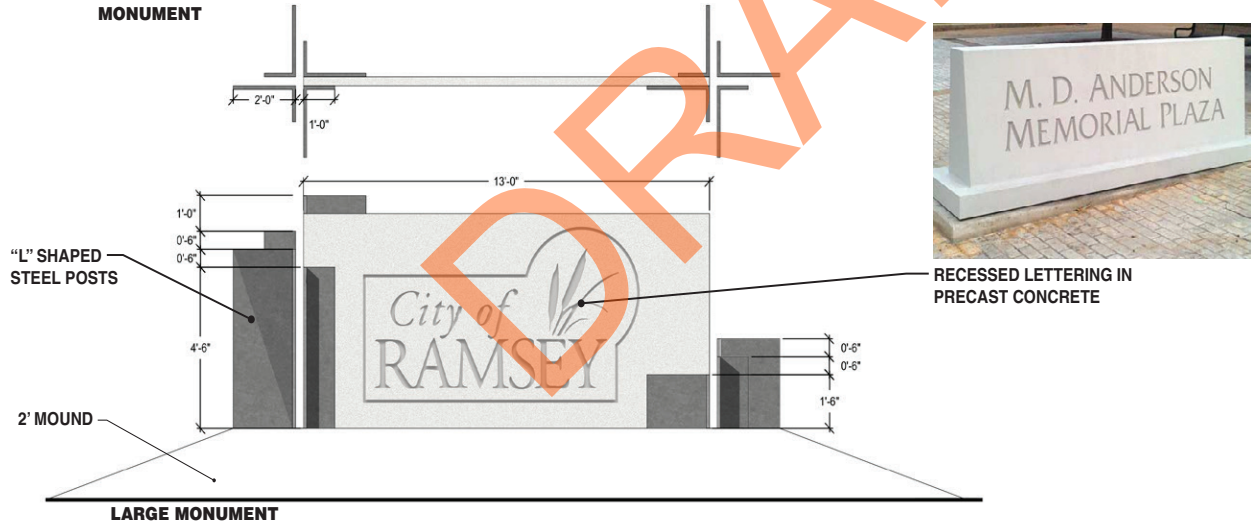
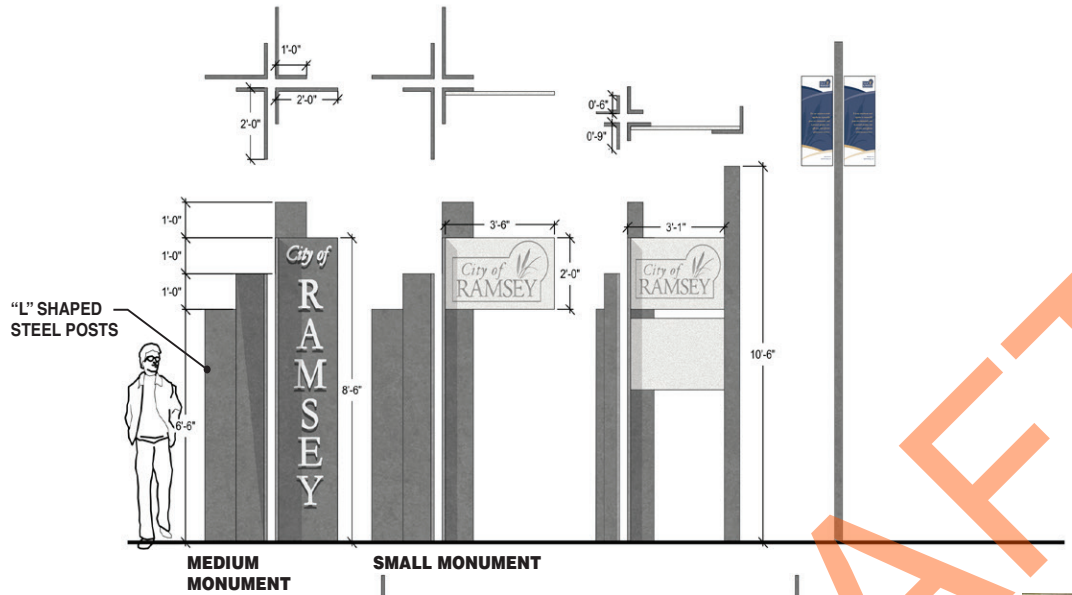


TIMBER POSTS



EXAMPLE SIGNAGE WITH TIMBER POSTS





CITY OF RAMSEY KEY NODES AND STREETScape GUIDE
Signage Concept 3

TREE SELECTIONS FROM COR DESIGN FRAMEWORK MANUAL

**UNDER POWER LINE TREES
(NORTH BOULEVARD)**

- SPRING SNOW CRABAPPLE
- KELSEY CRABAPPLE
- JAPANESE TREE LILAC

**SHADE TREES
(SOUTH BOULEVARD)**

- VALLEY FORGE ELM
- BOULEVARD LINDEN
- SKYLINE HONEYLOCUST

**PLANTINGS AROUND
MONUMENT SIGNS**


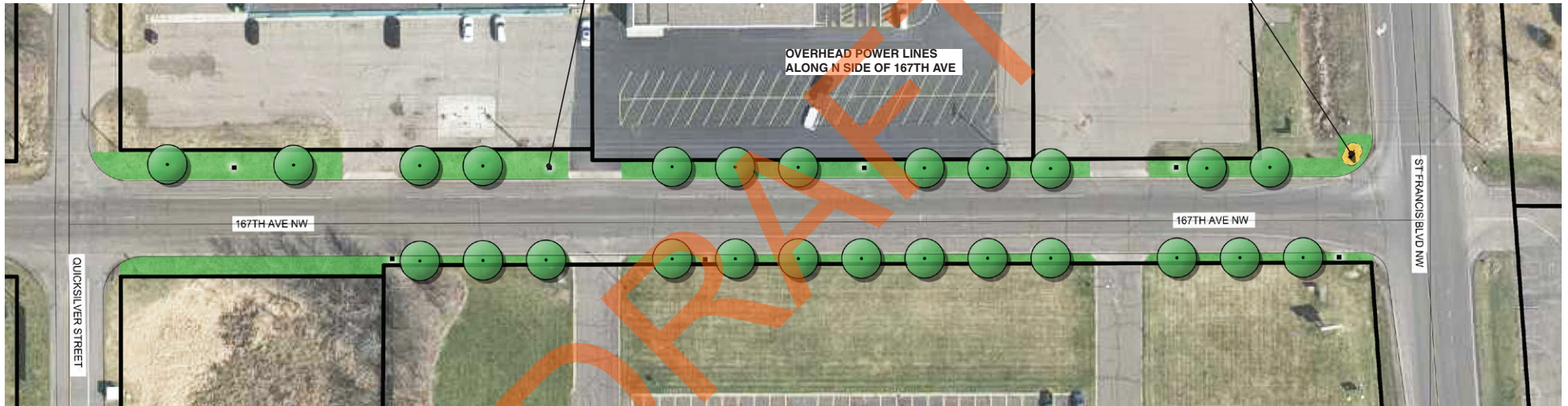
- CHICAGO APACHE DAYLILY
- WALKER'S LOW CATMINT
- PRAIRE DROPSEED



BANNERS ATTACHED TO LIGHTPOLES

CITY STANDARD LIGHTPOLE SPACED 100' APART - ALTERNATING SIDES OF ROAD


MEDIUM MONUMENT SIGN WITH PLANTINGS





BANNER POLE LOCATIONS (●) COULD BE PLACED:


- 1. BUNKER LAKE BLVD MEDIAN
- 2. ST. FRANCIS BLVD MEDIAN
- 3. BEHIND MONUMENT SIGN



CITY OF RAMSEY KEY NODES AND STREETScape GUIDE

St Francis and Bunker Lake Blvd

X PROPOSED MONUMENT SIGN
LOCATION AND MONUMENT SIZE



CITY OF RAMSEY KEY NODES AND STREETScape GUIDE

Potential Signage Areas