

Changemarks Report






Project Name: The COR AUAR (Comprehensive Environmental Review)

Workflow Started: 09/17/2018 9:21 AM

Report Generated: 10/11/2018 09:50 AM

Cycle	Complete?	Status	Department	Snapshot	File	Markup Name	Changemark Subject	Changemark Details	Markup Date	Updated By	Applicant Response
1	False	Unresolved	Community Development Director		011954 - COR AUAR Update 2018 - DRAFT.pdf	Tim Gladhill 2	Updated MRCCA	Please note revised MRCCA rules from DNR and our current draft plan update as part of the 2040 Comprehensive Plan.	10/03/2018 8:43 AM	Tim Gladhill	
1	False	Unresolved	Community Development Director		011954 - COR AUAR Update 2018 - DRAFT.pdf	Tim Gladhill 2	Highway 10 Plan	We should note the Highway 10 Access Planning Study (2015?) and current Ramsey Gateway Project (Highway 10 Plan).	10/03/2018 8:43 AM	Tim Gladhill	
1	False	Unresolved	Community Development Director		011954 - COR AUAR Update 2018 - DRAFT.pdf	Tim Gladhill 2	Bunker Lake Boulevard	Bunker Lake Boulevard	10/03/2018 8:43 AM	Tim Gladhill	
1	False	Unresolved	Engineering Tech - Plan Review		011954 - COR AUAR Update 2018 - DRAFT.pdf	JJF	Cottages at the COR	Cottages at the COR has been approved, the SW corner of Ramsey Blvd and Bunker Lake Blvd	10/02/2018 9:18 AM	Joe Feriancek	
1	False	Unresolved	Engineering Tech - Plan Review		011954 - COR AUAR Update 2018 - DRAFT.pdf	JJF	Page Repeat	Page appears to be a repeat of page 20.	10/02/2018 9:18 AM	Joe Feriancek	
1	False	Unresolved	Engineering Tech - Plan Review		011954 - COR AUAR Update 2018 - DRAFT.pdf	JJF	Rename Industry Avenue	Change Industry Avenue to Bunker Lake Boulevard, typical.	10/02/2018 9:18 AM	Joe Feriancek	

Changemarks Report

1	False	Unresolved	Civil Engineer		011954 - COR AUAR Update 2018 - DRAFT.pdf	LL	Status	The clouded areas have not developed and plans have not been submitted for potential developments.	09/25/2018 12:21 PM	Len Linton	
								Update numbers to reflect these changes.			
1	False	Unresolved	Civil Engineer		011954 - COR AUAR Update 2018 - DRAFT.pdf	LL	Add Comment about Casey's Gas Station	Casey's installed double wall tanks.	09/25/2018 12:21 PM	Len Linton	
1	False	Unresolved	Civil Engineer		011954 - COR AUAR Update 2018 - DRAFT.pdf	LL	Drinking Water Managment Plan	The 10 year update to the Drinking Water Supply Plan contains water level records for the monitoring wells and production wells. Long term trends do not show an influence on the groundwater levels near Lake Itasca.	09/25/2018 12:21 PM	Len Linton	
1	False	Unresolved	Civil Engineer		011954 - COR AUAR Update 2018 - DRAFT.pdf	LL	Current NPDES permit	The City has applied for the New NPDES permit currently inder development by the MPCA. The City will fully implemnt the conditions of the new permit when it is issued.	09/25/2018 12:21 PM	Len Linton	
								This applies to 17.3 and 17.4			
1	False	Unresolved	Civil Engineer		011954 - COR AUAR Update 2018 - DRAFT.pdf	LL	WHPA update	The City is working on the next generation of the Well Head Protection plan and will adopt it when it is finished.	09/25/2018 12:21 PM	Len Linton	