




AREA F STRIPING SUMMARY

SUBDIVISION	SEGMENT DESCRIPTION	ITEM DESCRIPTION	UNIT	QUANTITY
MSA	RHINESTONE STREET - EAST RAMSEY PKWY WB / CR 116	4" SOLID LINE WHITE	LF	85
		4" DOUBLE SOLID LINE YELLOW	LF	275
		4" BROKEN LINE YELLOW	LF	120
		24" SOLID LINE WHITE	LF	27
		24" SOLID LINE YELLOW	LF	25
		PVT MSSG (LT TURN ARROW)	EA	1
		CROSSWALK MARKINGS	SF	216
MSA	RIVERDALE DRIVE - RAMSEY BLVD / GARNET ST	4" SOLID LINE WHITE	LF	5646
		4" DOUBLE SOLID LINE YELLOW	LF	2745
		CROSSWALK MARKINGS	SF	150
GATEWAY NORTH INDUSTRIAL PARK	143RD AVENUE	4" SOLID LINE WHITE	LF	1595
		4" DOUBLE SOLID LINE YELLOW	LF	795
SECTION 27 UNPLATTED	143RD AVENUE	4" SOLID LINE WHITE	LF	4895
		4" DOUBLE SOLID LINE YELLOW	LF	2465

 CRACK SEAL AND SEAL COAT - 2018 PROPOSED STREETS NOTE: SEAL COAT - USE CRS-2 BIT MATERIAL
 CRACK SEAL CUL-DE-SACS - USE CRS-2P BIT MATERIAL AND FOG SEAL



CITY OF RAMSEY
 7550 SUNWOOD DRIVE
 RAMSEY, MN 55303
 (763) 427-1410 FAX (763) 433-9898

DETAIL MAP
 AREA F

2018 CRACK SEAL AND SEAL COAT PROJECT
 CITY PROJECT NO. 18-04
 CITY OF RAMSEY, MINNESOTA