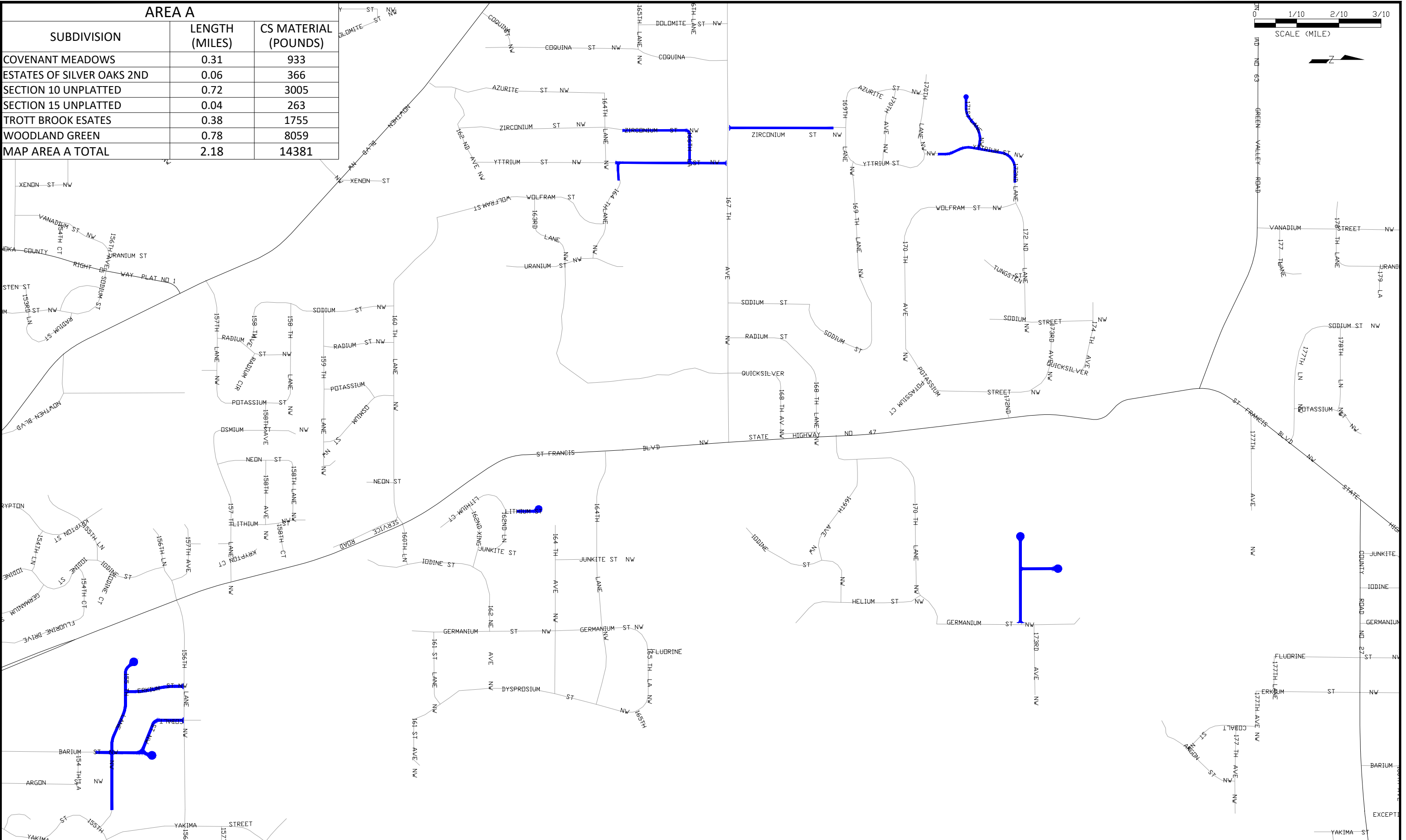
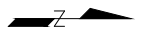
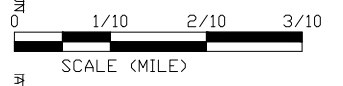


AREA A		
SUBDIVISION	LENGTH (MILES)	CS MATERIAL (POUNDS)
COVENANT MEADOWS	0.31	933
ESTATES OF SILVER OAKS 2ND	0.06	366
SECTION 10 UNPLATTED	0.72	3005
SECTION 15 UNPLATTED	0.04	263
TROTT BROOK ESATES	0.38	1755
WOODLAND GREEN	0.78	8059
MAP AREA A TOTAL	2.18	14381




DATE	REVISION

I hereby certify that this plan, specification, or report was prepared by me or under my direct supervision and that I am a duly Licensed Professional Engineer under the laws of the State of Minnesota

Joe Feriancek
Date: _____ Lic. No. _____

DESIGNED BY: ---
DRAWN BY: ---
CHECKED BY: ---

DATE: 12/22/20
FILE: (21-06)



CITY OF RAMSEY
7550 SUNWOOD DRIVE
RAMSEY, MN 55303
(763) 427-1410 FAX (763) 433-9898

AREA A

2021 CRACK SEAL IMPROVEMENTS
CITY PROJECT NO. 21-06
CITY OF RAMSEY, MINNESOTA

SHEET **2** OF **6**
SHEETS