

2021 CRACK SEAL SUMMARY


PROJECT AREA	LENGTH (MILES)	CS MATERIAL (POUNDS)
A	2.29	14381
B	3.45	18921
C	2.76	20418
D	4.23	17353
E	8.15	35421
PROJECT TOTAL	20.88	106493

DATE	REVISION

I hereby certify that this plan, specification, or report was prepared by me or under my direct supervision and that I am a duly Licensed Professional Engineer under the laws of the State of Minnesota

Joe Feriancek
Date _____ Lic. No. _____

DESIGNED BY: ---
DRAWN BY: --- DATE: 1/29/21
CHECKED BY: --- FILE: (21-06)

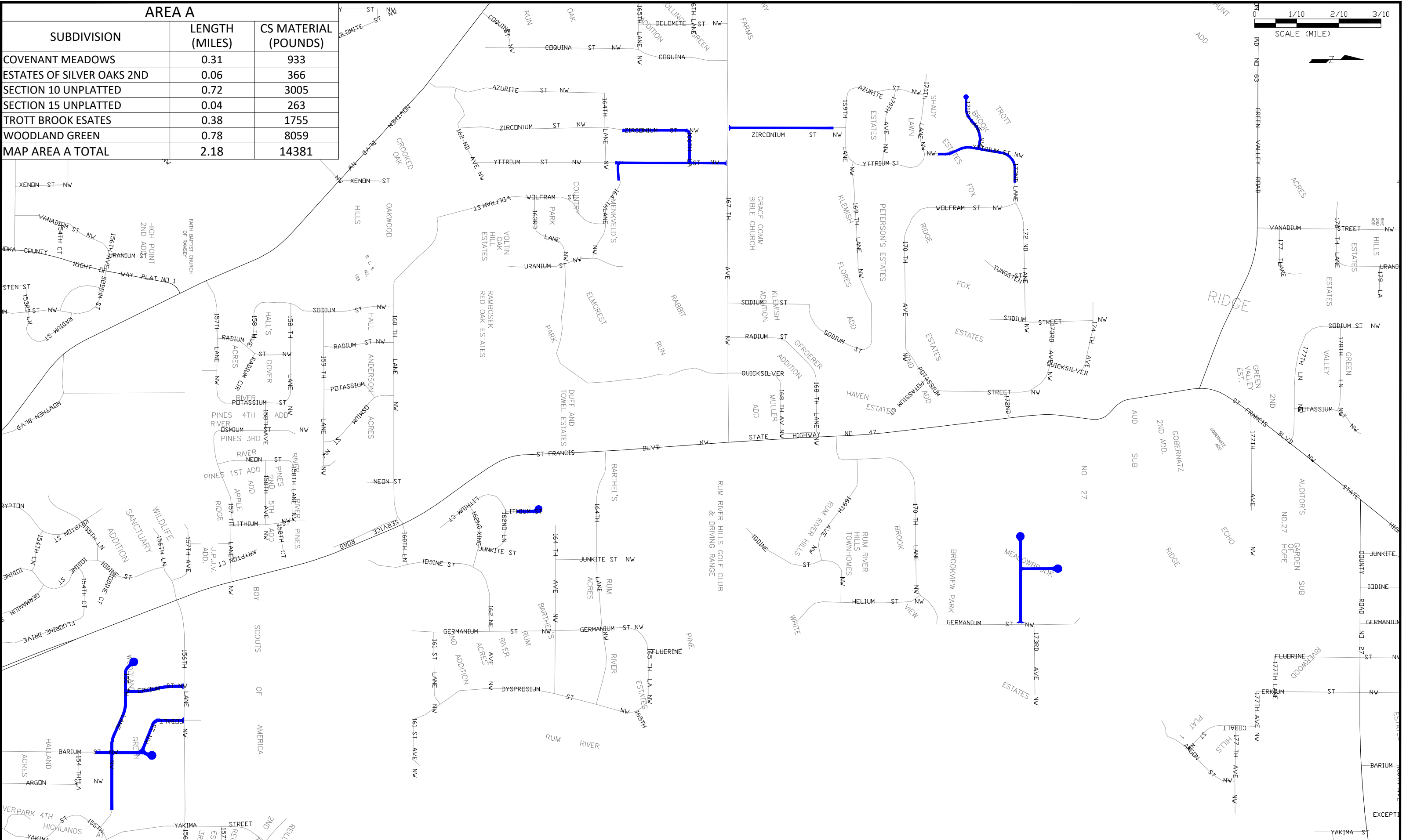
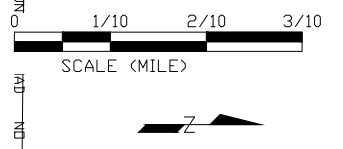


CITY OF RAMSEY
7550 SUNWOOD DRIVE
RAMSEY, MN 55303
(763) 427-1410 FAX (763) 433-9898

OVERALL MAP

2021 CRACK SEAL IMPROVEMENTS
CITY PROJECT NO. 21-06
CITY OF RAMSEY, MINNESOTA

AREA A		
SUBDIVISION	LENGTH (MILES)	CS MATERIAL (POUNDS)
COVENANT MEADOWS	0.31	933
ESTATES OF SILVER OAKS 2ND	0.06	366
SECTION 10 UNPLATTED	0.72	3005
SECTION 15 UNPLATTED	0.04	263
TROTT BROOK ESATES	0.38	1755
WOODLAND GREEN	0.78	8059
MAP AREA A TOTAL	2.18	14381




DATE	REVISION

I hereby certify that this plan, specification, or report was prepared by me or under my direct supervision and that I am a duly Licensed Professional Engineer under the laws of the State of Minnesota

Joe Feriancek
Date: _____ Lic. No. _____

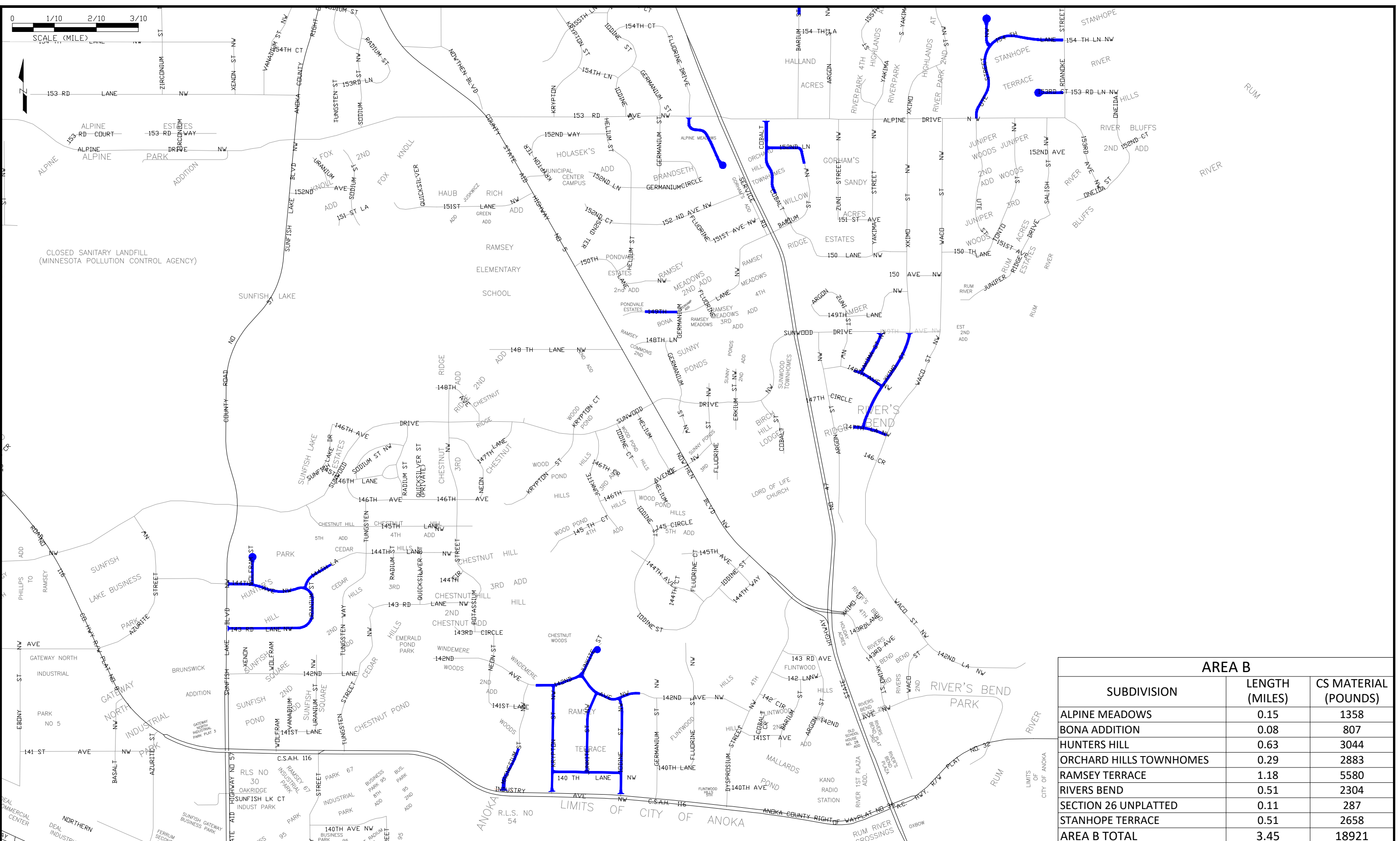
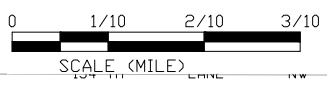
DESIGNED BY: ---	DATE: 1/29/21
DRAWN BY: ---	FILE: (21-06)
CHECKED BY: ---	



CITY OF RAMSEY
7550 SUNWOOD DRIVE
RAMSEY, MN 55303
(763) 427-1410 FAX (763) 433-9898

AREA A

2021 CRACK SEAL IMPROVEMENTS
CITY PROJECT NO. 21-06
CITY OF RAMSEY, MINNESOTA




AREA B		
SUBDIVISION	LENGTH (MILES)	CS MATERIAL (POUNDS)
ALPINE MEADOWS	0.15	1358
BONA ADDITION	0.08	807
HUNTERS HILL	0.63	3044
ORCHARD HILLS TOWNHOMES	0.29	2883
RAMSEY TERRACE	1.18	5580
RIVERS BEND	0.51	2304
SECTION 26 UNPLATTED	0.11	287
STANHOPE TERRACE	0.51	2658
AREA B TOTAL	3.45	18921

DATE	REVISION

I hereby certify that this plan, specification, or report was prepared by me or under my direct supervision and that I am a duly licensed Professional Engineer under the laws of the State of Minnesota

Joe Feriancek
Date: _____ Lic. No. _____

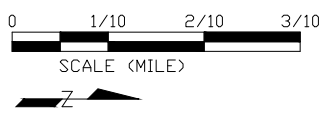
DESIGNED BY: ---
DRAWN BY: --- DATE: 1/29/21
CHECKED BY: --- FILE: (21-06)



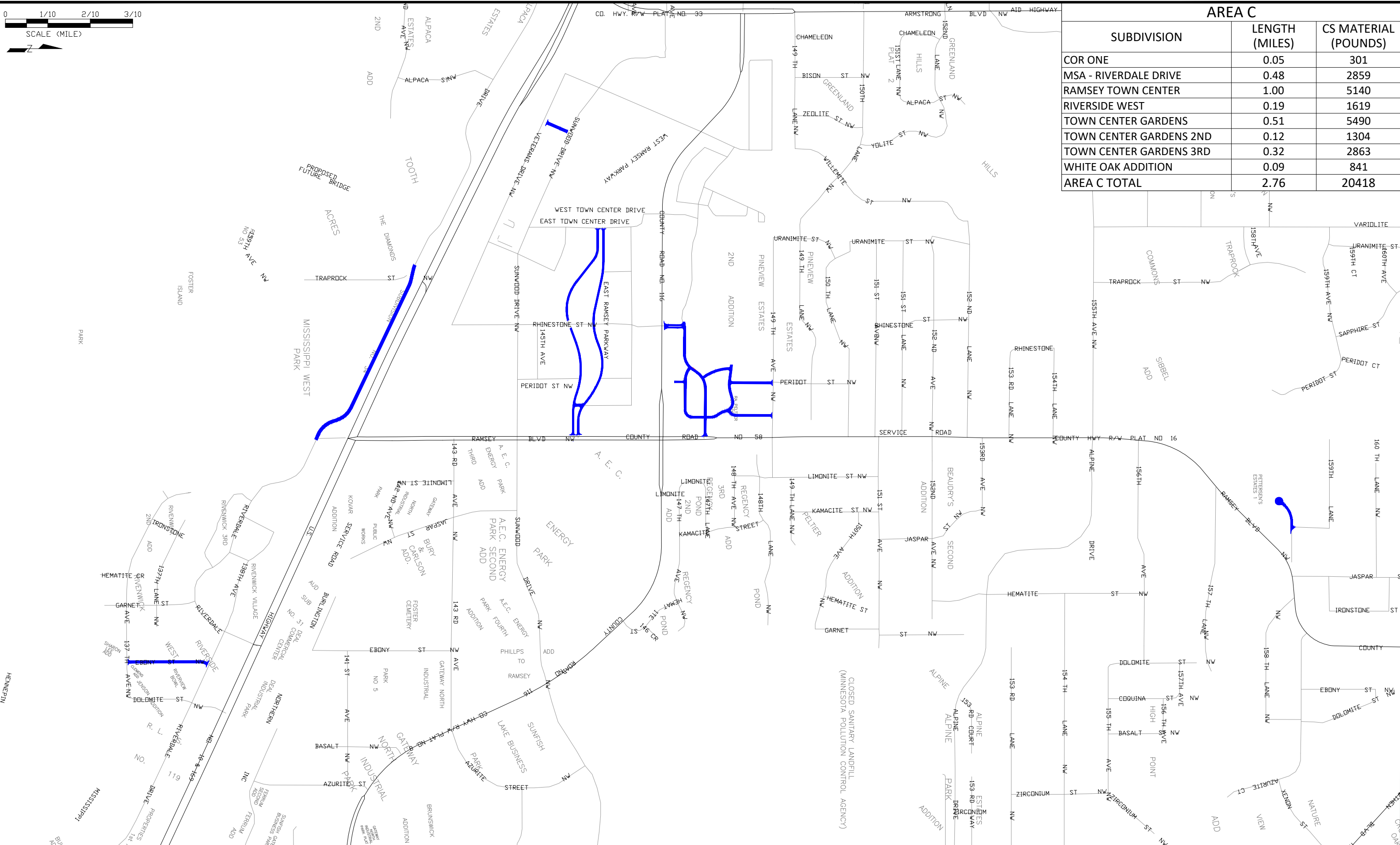
CITY OF RAMSEY
7550 SUNWOOD DRIVE
RAMSEY, MN 55303
(763) 427-1410 FAX (763) 433-9898

AREA B

2021 CRACK SEAL IMPROVEMENTS
CITY PROJECT NO. 21-06
CITY OF RAMSEY, MINNESOTA



AREA C		
SUBDIVISION	LENGTH (MILES)	CS MATERIAL (POUNDS)
COR ONE	0.05	301
MSA - RIVERDALE DRIVE	0.48	2859
RAMSEY TOWN CENTER	1.00	5140
RIVERSIDE WEST	0.19	1619
TOWN CENTER GARDENS	0.51	5490
TOWN CENTER GARDENS 2ND	0.12	1304
TOWN CENTER GARDENS 3RD	0.32	2863
WHITE OAK ADDITION	0.09	841
AREA C TOTAL	2.76	20418




DATE	REVISION

I hereby certify that this plan, specification, or report was prepared by me or under my direct supervision and that I am a duly Licensed Professional Engineer under the laws of the State of Minnesota

Joe Feriancek
Date: _____ Lic. No. _____

DESIGNED BY: ---
DRAWN BY: ---
CHECKED BY: ---

DATE: 1/29/21
FILE: (21-06)

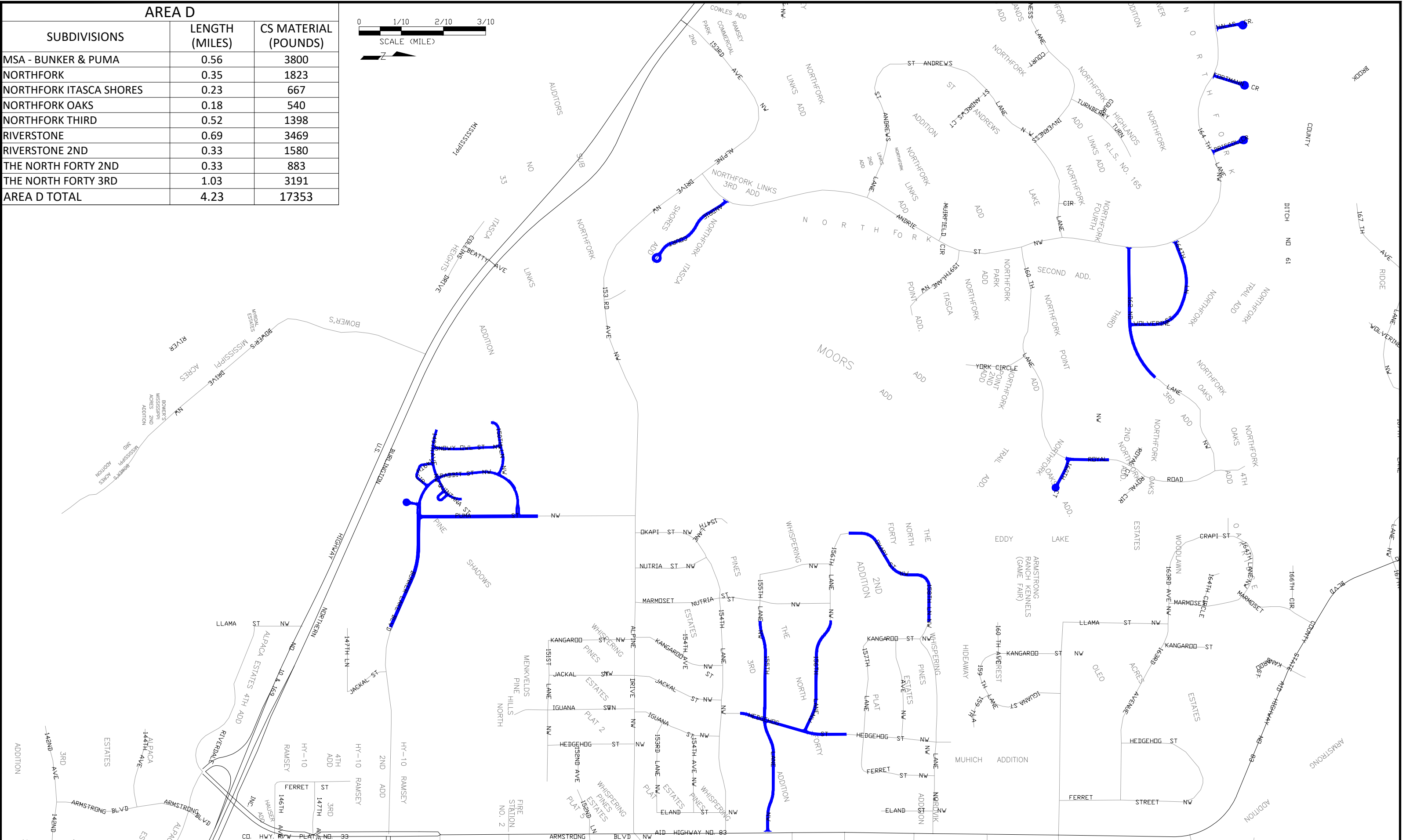
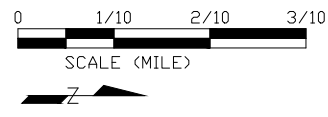


CITY OF RAMSEY
7550 SUNWOOD DRIVE
RAMSEY, MN 55303
(763) 427-1410 FAX (763) 433-9898

AREA C

2021 CRACK SEAL IMPROVEMENTS
CITY PROJECT NO. 21-06
CITY OF RAMSEY, MINNESOTA

AREA D		
SUBDIVISIONS	LENGTH (MILES)	CS MATERIAL (POUNDS)
MSA - BUNKER & PUMA	0.56	3800
NORTHFORK	0.35	1823
NORTHFORK ITASCA SHORES	0.23	667
NORTHFORK OAKS	0.18	540
NORTHFORK THIRD	0.52	1398
RIVERSTONE	0.69	3469
RIVERSTONE 2ND	0.33	1580
THE NORTH FORTY 2ND	0.33	883
THE NORTH FORTY 3RD	1.03	3191
AREA D TOTAL	4.23	17353




DATE	REVISION

I hereby certify that this plan, specification, or report was prepared by me or under my direct supervision and that I am a duly Licensed Professional Engineer under the laws of the State of Minnesota

Joe Feriancek
Date: _____ Lic. No. _____

DESIGNED BY: ---
DRAWN BY: --- DATE: 1/29/21
CHECKED BY: --- FILE: (21-06)

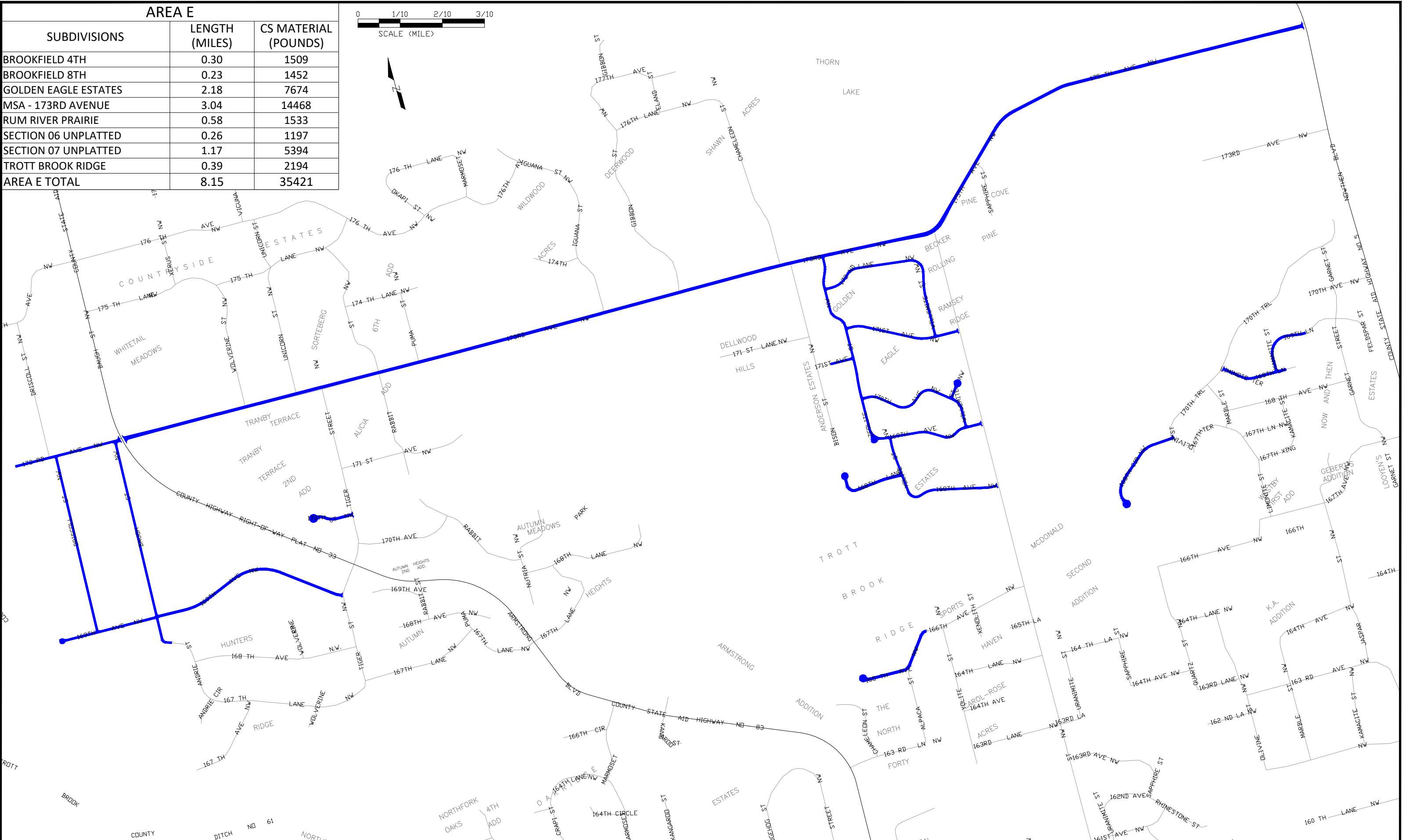
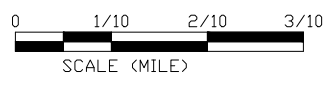


CITY OF RAMSEY
7550 SUNWOOD DRIVE
RAMSEY, MN 55303
(763) 427-1410 FAX (763) 433-9898

AREA D

2021 CRACK SEAL IMPROVEMENTS
CITY PROJECT NO. 21-06
CITY OF RAMSEY, MINNESOTA

AREA E		
SUBDIVISIONS	LENGTH (MILES)	CS MATERIAL (POUNDS)
BROOKFIELD 4TH	0.30	1509
BROOKFIELD 8TH	0.23	1452
GOLDEN EAGLE ESTATES	2.18	7674
MSA - 173RD AVENUE	3.04	14468
RUM RIVER PRAIRIE	0.58	1533
SECTION 06 UNPLATTED	0.26	1197
SECTION 07 UNPLATTED	1.17	5394
TROTT BROOK RIDGE	0.39	2194
AREA E TOTAL	8.15	35421




DATE	REVISION

I hereby certify that this plan, specification, or report was prepared by me or under my direct supervision and that I am a duly Licensed Professional Engineer under the laws of the State of Minnesota

Joe Feriancek
Date: _____ Lic. No. _____

DESIGNED BY: ---
DRAWN BY: ---
CHECKED BY: ---

DATE: 1/29/21
FILE: 21-06



CITY OF RAMSEY
7550 SUNWOOD DRIVE
RAMSEY, MN 55303
(763) 427-1410 FAX (763) 433-9898

AREA E

2021 CRACK SEAL IMPROVEMENTS
CITY PROJECT NO. 21-06
CITY OF RAMSEY, MINNESOTA