

RIVERSIDE WEST REARRANGEMENT

SURVEYORS CERTIFICATION

I Andrew Hill do hereby certify that this plat was prepared by me or under my direct supervision; that I am a duly Licensed Land Surveyor in the State of Minnesota; that this plat is a correct representation of the boundary survey; that all mathematical data and labels are correctly designated on this plat; that all monuments depicted on this plat have been, or will be correctly set within one year; that all water boundaries and wet lands, as defined in Minnesota Statutes, Section 505.01, Subd. 3, as of the date of this certificate are shown and labeled on this plat; and all public ways are shown and labeled on this plat.

Dated this ____ day of _____, 20__.

Andrew L. Hill, Licensed Land Surveyor
 Minnesota License No. 57632

STATE OF MINNESOTA
 COUNTY OF _____

This instrument was acknowledged before me this ____ day of _____, 20__ by Andrew L. Hill.

Notary Public, _____ County, Minnesota

INSTRUMENT OF DEDICATION

KNOW ALL PERSONS BY THESE PRESENTS: That The Housing and Redevelopment Authority in and for the City of Ramsey, a municipal corporation under the laws of the State of Minnesota, owner of the following described property:

Lot 4, Block 1, RIVERSIDE WEST, according to the recorded plat thereof, Anoka County, Minnesota.
 AND
 That part of vacated Dolomite Steet NW, as dedicated and delineated on RIVERSIDE WEST, according to the recorded plat thereof, Anoka County, Minnesota, lying westerly of the centerline of said Dolomite Street NW, northerly of the easterly extension of the southerly line of Lot 4, Block 1, said RIVERSIDE WEST, and southerly of the easterly extension of the northerly line of Lot 4, Block 1, said RIVERSIDE WEST

AND
 That Able Property Management Inc., a corporation under the laws of the State of Minnesota, owner of the following described property:

Lot 1, Block 2, RIVERSIDE WEST, according to the recorded plat thereof, Anoka County, Minnesota.
 AND
 That part of vacated Dolomite Steet NW, as dedicated and delineated on RIVERSIDE WEST, according to the recorded plat thereof, Anoka County, Minnesota, lying easterly of the centerline of said Dolomite Street NW, northerly of the easterly extension of the southerly line of Lot 4, Block 1, said RIVERSIDE WEST, and southerly of the easterly extension of the northerly line of Lot 4, Block 1, said RIVERSIDE WEST

Have caused the same to be surveyed and platted as RIVERSIDE WEST REARRANGEMENT and do hereby dedicate to the public for public use the drainage and utility easements as created by this plat.

In witness whereof said The Housing and Redevelopment Authority in and for the City of Ramsey, a municipal corporation under the laws of the State of Minnesota, has caused these presents to be signed by its _____ and its _____

this ____ day of _____, 202__.

The Housing and Redevelopment Authority in and for the City of Ramsey

 STATE OF MINNESOTA
 COUNTY OF ANOKA
 This instrument was acknowledged before me this ____ day of _____, 202__, by _____ and _____, _____, The Housing and Redevelopment Authority in and for the City of Ramsey on behalf of The Housing and Redevelopment Authority in and for the City of Ramsey.

Notary Public, _____ County, Minnesota

In witness whereof said Able Property Management Inc., a corporation under the laws of Minnesota, has caused these presents to be signed by its _____ and its _____ this ____ day of _____, 202__.

Able Property Management Inc.

 STATE OF MINNESOTA
 COUNTY OF _____
 This instrument was acknowledged before me this ____ day of _____, 202__, by _____ and _____, _____, Able Property Management Inc., a corporation under the laws of Minnesota, on behalf of Able Property Management Inc.

Notary Public, _____ County, Minnesota

CITY COUNCIL, CITY OF RAMSEY, MINNESOTA

This plat of RIVERSIDE WEST REARRANGEMENT was approved and accepted by the City Council of the City of Ramsey, Minnesota at a regular meeting thereof held this ____ day of _____, 202__, and said plat is in compliance with the provisions of Minnesota Statutes, Section 505.03, Subd. 2.

City Council, City of Ramsey, Minnesota

By _____, Mayor
 Mark Kuzma

By _____, Clerk

COUNTY SURVEYOR

I hereby certify that in accordance with Minnesota Statutes, Section 505.021, Subd. 11, this plat has been reviewed and approved this ____ day of _____, 20__.

David M. Zieglmier, Anoka County Surveyor

COUNTY AUDITOR/TREASURER

Pursuant to Minnesota Statutes, Section 505.021, Subd. 9, taxes payable in the year 20__ on the land hereinbefore described have been paid. Also, pursuant to Minnesota Statutes, Section 272.12, there are no delinquent taxes and transfer entered this ____ day of _____, 20__.

Property Tax Administrator

By _____, Deputy

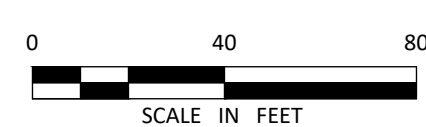

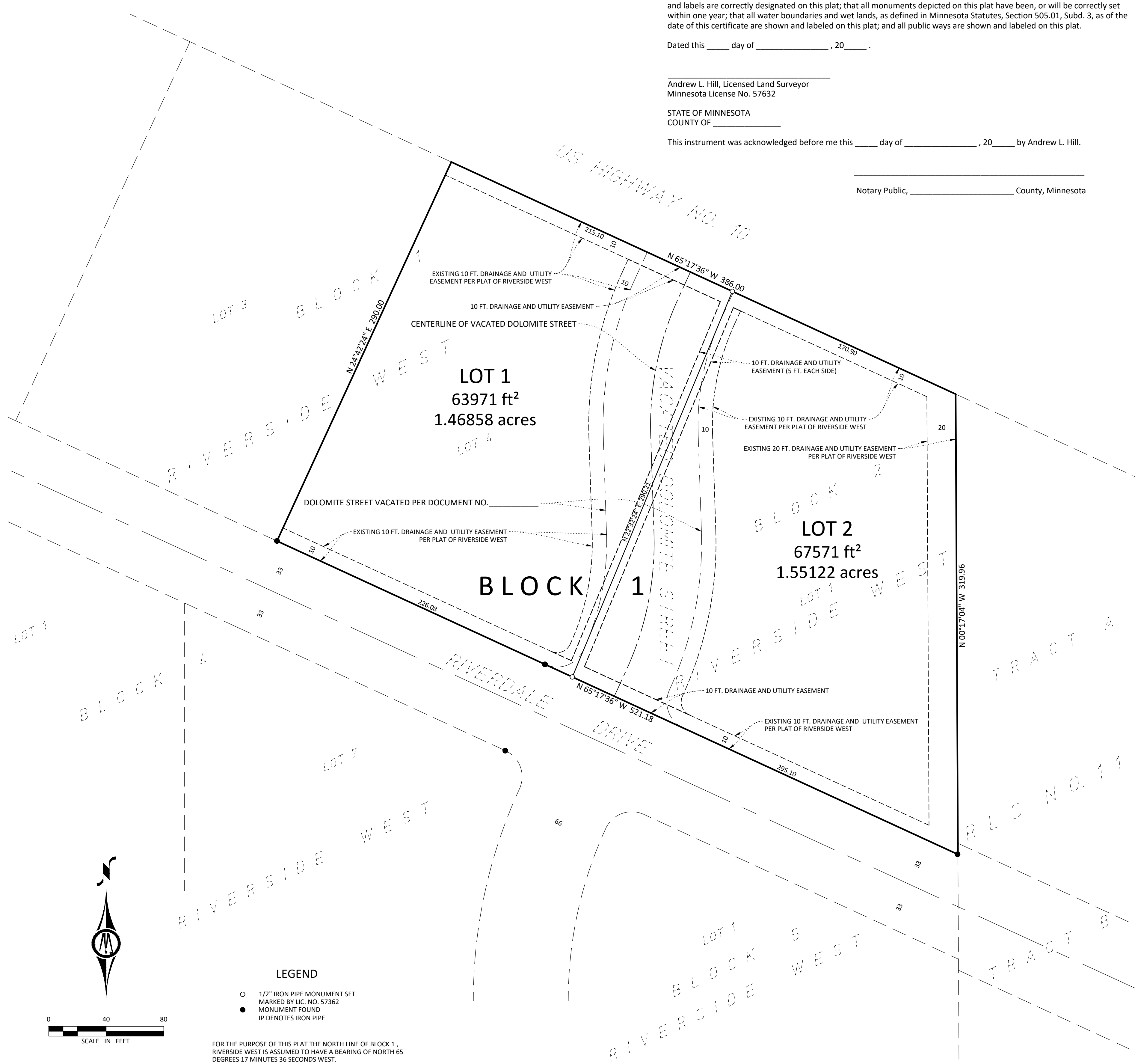
COUNTY RECORDER/REGISTRAR OF TITLES
 County of Anoka, State of Minnesota

I hereby certify that this plat of RIVER CROSSING SECOND ADDITION was filed in the office of the County Recorder/Registrar of Titles for public record on this ____ day of _____, 20__, at ____ o'clock ____M. and was duly recorded as Document Number _____.

County Recorder/Registrar of Titles

By _____, Deputy

This Plat Prepared By:



- LEGEND**
- 1/2" IRON PIPE MONUMENT SET MARKED BY LIC. NO. 57362
 - MONUMENT FOUND
 - IP DENOTES IRON PIPE

FOR THE PURPOSE OF THIS PLAT THE NORTH LINE OF BLOCK 1, RIVERSIDE WEST IS ASSUMED TO HAVE A BEARING OF NORTH 65 DEGREES 17 MINUTES 36 SECONDS WEST.