



















Legend

Zoning

- | | |
|---|---|
|  R-1: Rural Developing |  B-2: Business District |
|  R-1 MUSA |  B-3: Business District |
|  R-1 MUSA - Detached Villa |  H-1: Hwy 10 Business District |
|  R-2: Medium-Density Residential |  E-1: Employment District |
|  R-3: High-Density Residential |  E-2: Employment District |
|  COR: The COR |  E-3: Employment District |
|  MU-PUD: Mixed Use PUD |  PUD: Planned Unit Development |
|  B-1: Business District |  P: Public/Quasi-Public District |
| |  Right-Of-Way |

HERE, Garmin, (c) OpenStreetMap contributors, and the GIS user community



Official Zoning Map
 January 2020
 Ramsey, MN

