1 A3.1 SOUTH ELEVATION (FRONT)
1/8"=1'-0"

2 A3.1 EAST ELEVATION (SIDE)
1/8"=1'-0"

3 A3.1 NORTH ELEVATION (BACK)
1/8"=1'-0"

4 A3.1 WEST ELEVATION (SIDE)
1/8"=1'-0"

SIGN AREA:

SIGN AREA ALLOWED: 15% OF SOUTH ELEVATION
3,145 SF X15% = 472 SF SIGNAGE ALLOWED

SIGN AREA PROVIDED:
SOUTH ELEVATION ~ 6 @ 39 SF = 234 SF
NORTH ELEVATION ~ 6 @ 39 SF = 234 SF
TOTAL SIGN AREA PROVIDED = 468 SF

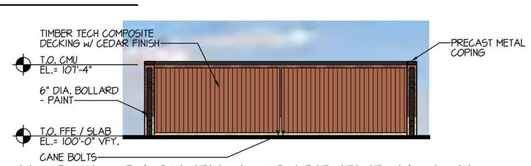

5 A3.1 NORTH TRASH ENCLOSURE ELEVATION
1/8"=1'-0"

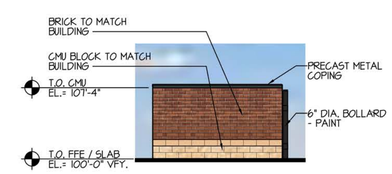

6 A3.1 WEST TRASH ENCLOSURE ELEVATION
1/8"=1'-0"

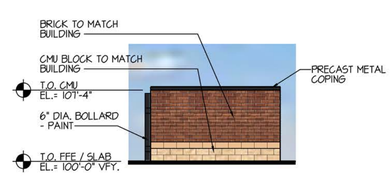

7 A3.1 EAST TRASH ENCLOSURE ELEVATION
1/8"=1'-0"

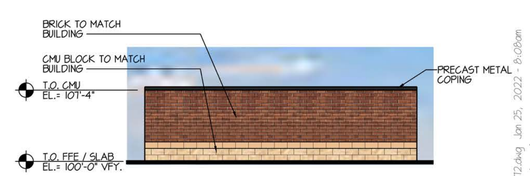

8 A3.1 SOUTH TRASH ENCLOSURE ELEVATION
1/8"=1'-0"

HTG architects
www.htg-architects.com
Minneapolis Bismarck
1010 Mainstreet, Suite 100
Hopkins, MN. 55343
Tel: 952.278.8880

PROJECT

NORTHSTAR RETAIL
RAMSEY, MINNESOTA
NEW BULDING

ISSUED SET	01-27-2022
REVISIONS	

DATE	NO.	

I HEREBY CERTIFY THAT THIS PLAN, SPECIFICATION OR REPORT WAS PREPARED BY ME OR UNDER MY DIRECT SUPERVISION, AND THAT I AM A DULY LICENSED ARCHITECT UNDER THE LAWS OF THE STATE OF MINNESOTA

THOMAS R. MOORSE

-
REG. NO. DATE

EXTERIOR ELEVATIONS

EE-211172.dwg Jan 25, 2022 9:08am

DRAWN BY: AAM CHECKED BY: TRM

A3.1

211XXX EE-211XXX

COPYRIGHT © BY HTG ARCHITECTS