

2022 CRACK SEAL SUMMARY		
PROJECT AREA	LENGTH (MILES)	CS MATERIAL (POUNDS)
A	2.06	10134
B	1.72	6213
C	3.86	38295
D	2.74	23388
PROJECT TOTAL	10.37	78030


DATE	REVISION

I hereby certify that this plan, specification, or report was prepared by me or under my direct supervision and that I am a duly Licensed Professional Engineer under the laws of the State of Minnesota

Joe Feriancek
 Date: _____ Lic. No. _____

DESIGNED BY: ---
 DRAWN BY: ---
 CHECKED BY: ---

DATE: 2/17/22
 FILE: 22-08

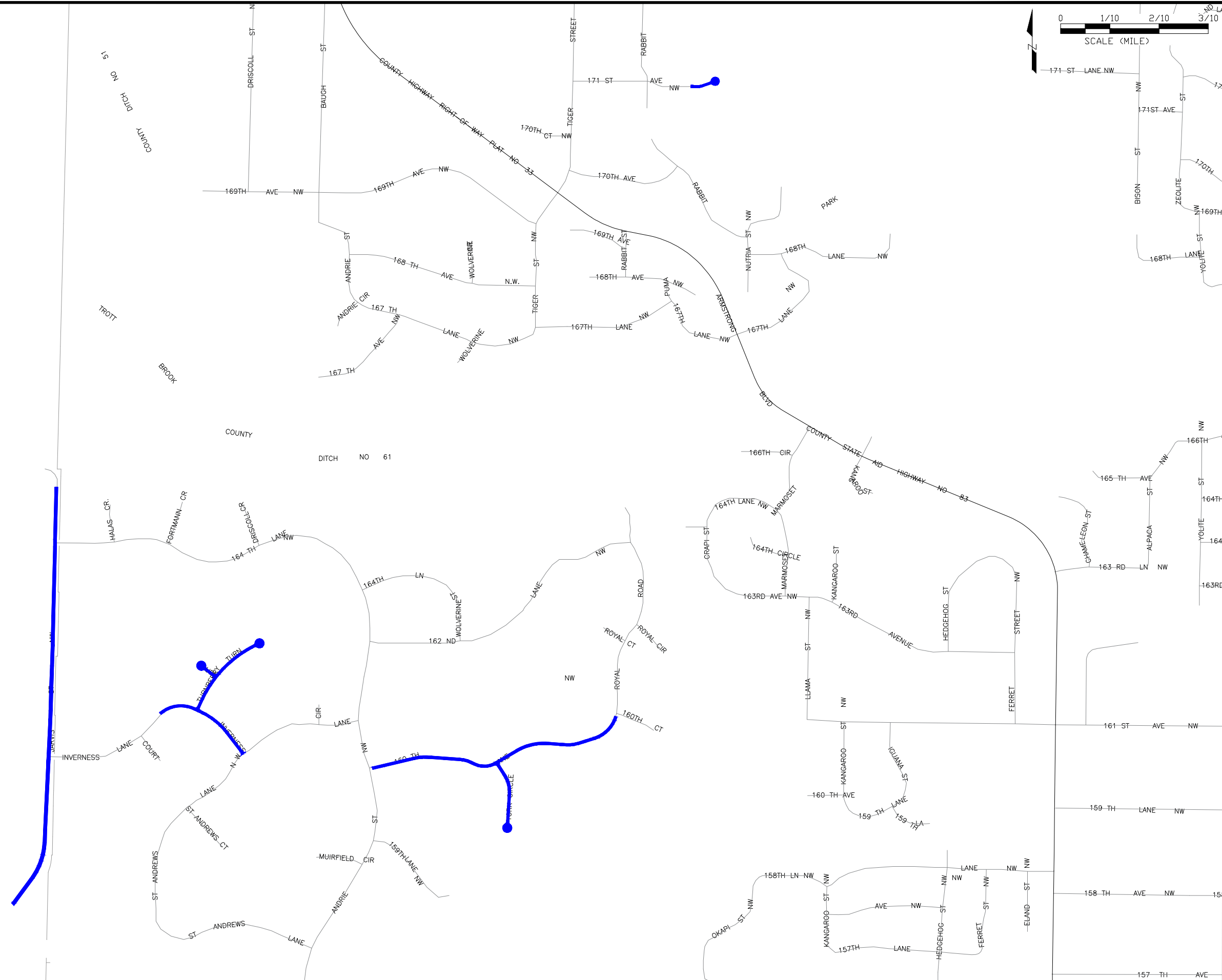


CITY OF RAMSEY
 7550 SUNWOOD DRIVE
 RAMSEY, MN 55303
 (763) 427-1410 FAX (763) 433-9898

OVERALL MAP

2022 CRACK SEAL IMPROVEMENTS
 CITY PROJECT NO. 22-08
 CITY OF RAMSEY, MINNESOTA

AREA A		
SUBDIVISION	LENGTH (MILES)	CS MATERIAL (POUNDS)
MSA - JARVIS STREET	0.87	4983
NORTHFORK HIGHLANDS	0.45	2009
NORTHFORK OAKS	0.08	344
NORTHFORK POINT	0.60	2569
RABBIT MEADOW	0.06	229
MAP AREA A TOTAL	2.18	14381




DATE	REVISION

I hereby certify that this plan, specification, or report was prepared by me or under my direct supervision and that I am a duly Licensed Professional Engineer under the laws of the State of Minnesota

Joe Feriancek
Date: _____ Lic. No. _____

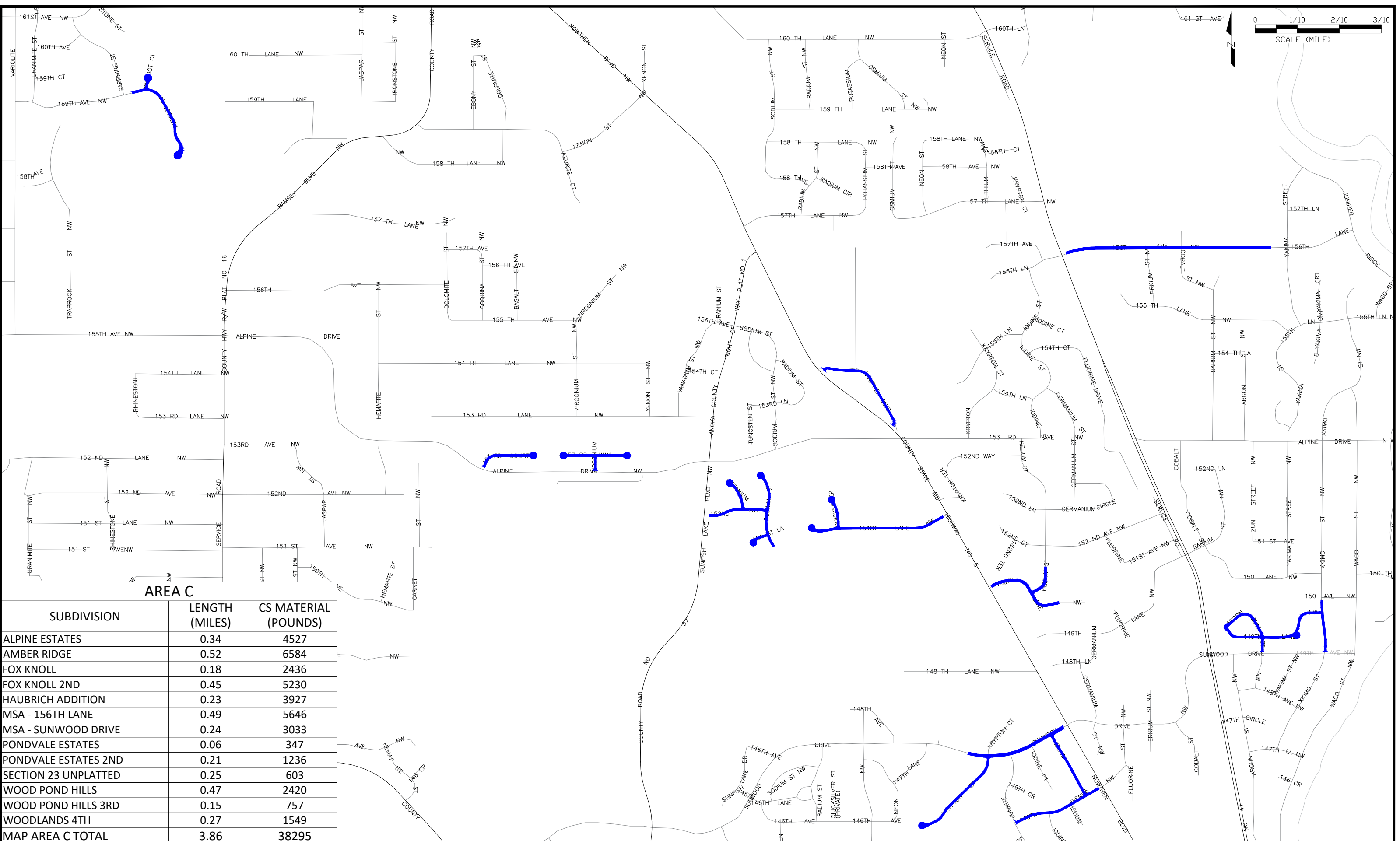
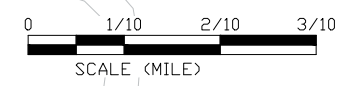
DESIGNED BY: ---
DRAWN BY: --- DATE: 2/17/22
CHECKED BY: --- FILE: 22-08



CITY OF RAMSEY
7550 SUNWOOD DRIVE
RAMSEY, MN 55303
(763) 427-1410 FAX (763) 433-9898

AREA A

2022 CRACK SEAL IMPROVEMENTS
CITY PROJECT NO. 22-08
CITY OF RAMSEY, MINNESOTA




AREA C		
SUBDIVISION	LENGTH (MILES)	CS MATERIAL (POUNDS)
ALPINE ESTATES	0.34	4527
AMBER RIDGE	0.52	6584
FOX KNOLL	0.18	2436
FOX KNOLL 2ND	0.45	5230
HAUBRICH ADDITION	0.23	3927
MSA - 156TH LANE	0.49	5646
MSA - SUNWOOD DRIVE	0.24	3033
PONDVALE ESTATES	0.06	347
PONDVALE ESTATES 2ND	0.21	1236
SECTION 23 UNPLATTED	0.25	603
WOOD POND HILLS	0.47	2420
WOOD POND HILLS 3RD	0.15	757
WOODLANDS 4TH	0.27	1549
MAP AREA C TOTAL	3.86	38295

DATE	REVISION

I hereby certify that this plan, specification, or report was prepared by me or under my direct supervision and that I am a duly Licensed Professional Engineer under the laws of the State of Minnesota

Joe Feriancek
Date: _____ Lic. No. _____

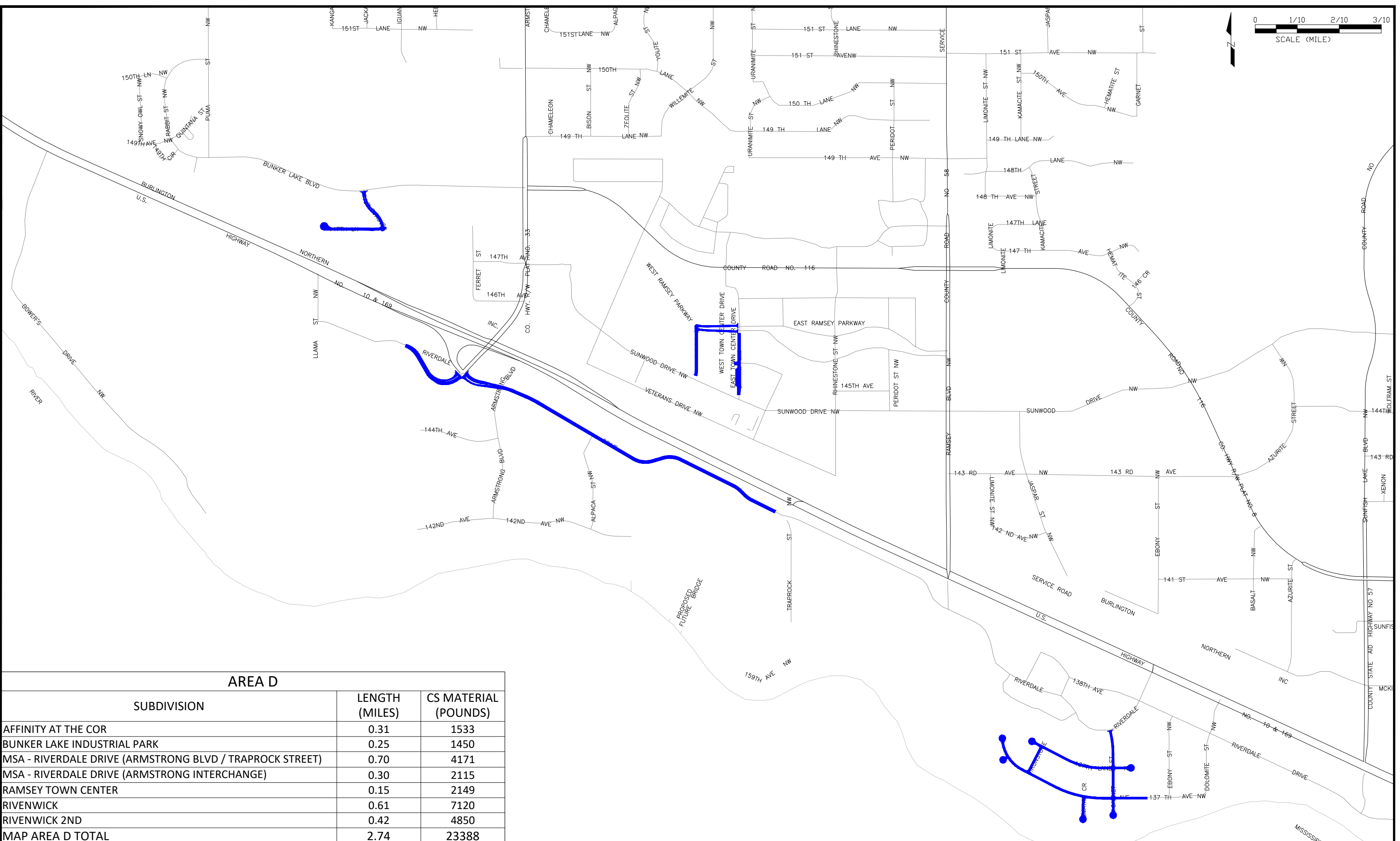
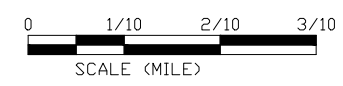
DESIGNED BY: ---
DRAWN BY: --- DATE: 2/17/22
CHECKED BY: --- FILE: 22-08



CITY OF RAMSEY
7550 SUNWOOD DRIVE
RAMSEY, MN 55303
(763) 427-1410 FAX (763) 433-9898

AREA C

2022 CRACK SEAL IMPROVEMENTS
CITY PROJECT NO. 22-08
CITY OF RAMSEY, MINNESOTA




AREA D		
SUBDIVISION	LENGTH (MILES)	CS MATERIAL (POUNDS)
AFFINITY AT THE COR	0.31	1533
BUNKER LAKE INDUSTRIAL PARK	0.25	1450
MSA - RIVERDALE DRIVE (ARMSTRONG BLVD / TRAPROCK STREET)	0.70	4171
MSA - RIVERDALE DRIVE (ARMSTRONG INTERCHANGE)	0.30	2115
RAMSEY TOWN CENTER	0.15	2149
RIVENWICK	0.61	7120
RIVENWICK 2ND	0.42	4850
MAP AREA D TOTAL	2.74	23388

DATE	REVISION

I hereby certify that this plan, specification, or report was prepared by me or under my direct supervision and that I am a duly Licensed Professional Engineer under the laws of the State of Minnesota

Joe Feriancek
 Date: _____ Lic. No. _____

DESIGNED BY: ---
 DRAWN BY: --- DATE: 2/17/22
 CHECKED BY: --- FILE: 22-08



CITY OF RAMSEY
 7550 SUNWOOD DRIVE
 RAMSEY, MN 55303
 (763) 427-1410 FAX (763) 433-9898

AREA D

2022 CRACK SEAL IMPROVEMENTS
 CITY PROJECT NO. 22-08
 CITY OF RAMSEY, MINNESOTA