






Source: Esri, Maxar, Earthstar Geographics, and the GIS User Community

Proposed: Highway 10 Signage Overlay District

City Council Meeting July 12, 2022



-  Existing Armstrong Interchange Overlay
-  Proposed Highway 10 Signage
-  Critical Area Boundary
-  City Boundary

