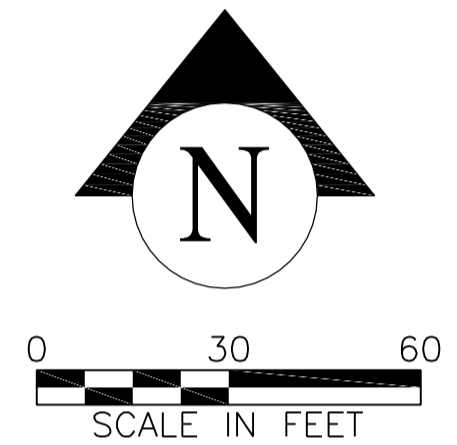




REMOVALS LEGEND

- PROPERTY LINE
- EXISTING TOPOGRAPHY TO REMAIN (GRAY/FADED LINEWORK, TYP.)
- ITEMS TO BE REMOVED (BLACK LINEWORK, TYP.)
- REMOVE BITUMINOUS PAVEMENT
- CLEAR AND GRUB (TREE)
- TREE PROTECTION
- SAWCUT PAVEMENT (FULL-DEPTH)
- REMOVE CURB AND GUTTER
- REMOVE CHAIN-LINK FENCE
- LIMITS OF DISTURBANCE



EXISTING CONDITIONS AND SITE REMOVALS NOTES

1. EXISTING CONDITIONS BASED ON TOPOGRAPHIC SURVEY BY SRF CONSULTING GROUP, DATED 11-23-2021.
2. CONTRACTOR IS SOLELY RESPONSIBLE FOR VERIFYING EXISTING CONDITIONS PRIOR TO THE START OF CONSTRUCTION, AND NOTIFYING THE CIVIL ENGINEER AND OWNER IMMEDIATELY OF ANY DISCREPANCIES. THIS INCLUDES, BUT NOT LIMITED TO, TOPOGRAPHY, ELEVATIONS, UTILITIES, VEGETATION, AND OTHER RELATED ITEMS.
3. CONTRACTOR SHALL BE SOLELY RESPONSIBLE FOR ALL UTILITY LOCATES. THE CONTRACTOR SHALL SUBMIT A TICKET FOR PUBLIC UTILITY LOCATES 48 HOURS PRIOR TO ANY GRADING, EXCAVATION, OR UTILITY WORK THROUGH "GOPHER STATE ONE CALL" (GSOC) AT WWW.GSOC.SUBMIT.ORG, OR CALLING 811, ALONG WITH ANY FOLLOW-UP TO MISSING INFORMATION. THE CONTRACTOR MUST HIRE A PRIVATE UTILITY LOCATING SERVICE TO LOCATE PRIVATE UTILITIES IN THE CONSTRUCTION AREA PRIOR TO ANY EXCAVATION. THE ENGINEER SHALL BE NOTIFIED IMMEDIATELY IF ANY DISCREPANCIES ARE FOUND.
4. CONTRACTOR SHALL PLACE ALL NECESSARY EROSION CONTROL MEASURES REQUIRED TO MAINTAIN SITE STABILITY PRIOR TO EXECUTING ANY SITE REMOVALS AND IMPROVEMENTS. SEE EROSION CONTROL PLAN AND STORMWATER POLLUTION PREVENTION PLAN (SWPPP) AND RELATED DOCUMENTS.
5. CONTRACTOR SHALL COORDINATE LIMITS OF REMOVALS WITH PROPOSED IMPROVEMENTS AND FIELD VERIFY CONDITION OF EXISTING APPURTENANCES TO REMAIN. CONTRACTOR SHALL BE RESPONSIBLE FOR PROTECTING, REPAIRING, OR REPLACING MISCELLANEOUS ITEMS (SUCH AS FENCES, SIGNS, IRRIGATION HEADS, ETC.) THAT MAY BE DAMAGED BY CONSTRUCTION. CONTRACTOR SHALL PROTECT SURFACE AND SUBSURFACE FEATURES NOT NOTED FOR REMOVAL. PROVIDE SAWCUT AT PAVEMENT EDGE REMOVAL. PROVIDE SMOOTH TRANSITION OF ANY REMOVAL OR IMPROVEMENTS AT DISTURBANCE EDGE. HAUL AND DISPOSE OF ALL REMOVAL ITEMS OFF-SITE.
6. CONTRACTOR SHALL DEMOLISH AND REMOVE ALL ITEMS ILLUSTRATED ON THE PLANS AND OTHER ITEMS, AS NECESSARY FOR THE PROJECT AND RELATED IMPROVEMENTS. THIS INCLUDES ITEMS SUCH AS BUILDINGS, ACCESSORY STRUCTURES, FOUNDATIONS, PAVEMENTS, DEBRIS, VEGETATION, SUBSURFACE ITEMS (UTILITIES), UNDESIRE SOIL, AND OTHER RELATED ITEMS. VERIFY ALL SOIL CORRECTIONS WITH GEOTECH REPORT AND RECOMMENDATIONS, UNLESS NOTED OTHERWISE. HAUL AND DISPOSE OF ALL REMOVAL ITEMS OFF-SITE.
7. CONTRACTOR SHALL REMOVE, REPAIR AND/OR RELOCATE EXISTING PRIVATE OR PUBLIC UTILITIES AS NECESSARY, WHETHER STATED ON THE PLANS OR NOT, INCLUDING ANY RELATED PERMITS AND FEES. CONTRACTOR TO COORDINATE AND RECEIVE APPROVAL FOR ACTIVITIES WITH OWNER AND UTILITY COMPANIES BEFORE STARTING WORK.
8. CLEAR, GRUB, AND REMOVE ALL TREES AND VEGETATION WITHIN THE CONSTRUCTION LIMITS, OR AS NOTED. STRIP TOPSOIL, STOCKPILE, AND REDISTRIBUTE PER GRADING PLAN.
9. TREE PROTECTION FENCING SHALL BE INSTALLED AT THE DRIP LINE OF TREES TO REMAIN, OR AS ILLUSTRATED, WITHIN LIMITS OF DISTURBANCE PRIOR TO THE START OF CONSTRUCTION AND MAINTAINED THROUGHOUT THE PROJECT. NO DETRIMENTAL CONDITIONS TO OCCUR AT TREE PRESERVATION AREAS, SUCH AS STORAGE OF EQUIPMENT/MATERIALS, CHEMICAL WASH, OR EXCAVATION.
10. CONTRACTOR SHALL PROVIDE ALL STAGING AND TEMPORARY TRAFFIC CONTROL FOR THE PROJECT, AS APPROVED BY THE OWNER AND GOVERNING AGENCY. PROVIDE MINIMAL DISRUPTION TO ADJACENT PROPERTIES AND STREETS, OR AS DIRECTED BY PROPERTY OWNER.
11. CONTRACTOR SHALL PROVIDE TEMPORARY CONDITIONS, SUCH AS CONSTRUCTION TRAILER, TEMPORARY FENCING, AND OTHER SECURITY MEASURES FOR THE LENGTH OF THE ENTIRE PROJECT.
12. ALL CONSTRUCTION PERMITS, APPLICATIONS AND FEES ARE THE RESPONSIBILITY OF THE CONTRACTOR, UNLESS NOTED OTHERWISE.
13. FOR ANY SALVAGE AND/OR REINSTALL ITEMS, CONTRACTOR TO PROVIDE ALL WORK RELATED TO RE-LOCATION (TEMP AND PERMANENT), STORAGE, AND PROTECTION.

I HEREBY CERTIFY THAT THIS PLAN WAS PREPARED BY ME OR UNDER MY DIRECT SUPERVISION AND THAT I AM A DULY LICENSED PROFESSIONAL ENGINEER UNDER THE LAWS OF THE STATE OF MINNESOTA.

SIGNATURE: MICHAEL C. AARON
 PRINT NAME: MICHAEL C. AARON
 DATE: 6/20/2022 LIC. NO.: 25721

SYM	DATE	DESCRIPTION	APPR

RAMSEY WATER TREATMENT PLANT
 CITY OF RAMSEY
 RAMSEY, MINNESOTA

REMOVALS PLAN

DRAWING TYPE	PRELIMINARY
PREPARED BY	BPR
CHECKED / APPROVED	MCA/MCA
DATE	JUNE 2022
PROJECT NUMBER	05434-2020-002
DRAWING	C100

1 - Remove

Created by: Chris Anderson
On: 07/12/2022 08:49 AM

These trees appear to be siberian elm and black locust, both of which are considered invasive species. These should be removed, which will reduce the potential for establishment wiithin the moderate quatlity oak woodland in the cemetery and reduce the seed pool that could invade the proposed mesic prairie area around the reservoir.

----- 0 Replies -----