

# CITY OF RAMSEY

## 15410 ARGON STREET DRAINAGE IMPROVEMENTS

### CITY IMPROVEMENT PROJECT NO. 22-14

## GOVERNING SPECIFICATIONS

THE 2020 EDITION OF THE MINNESOTA DEPARTMENT OF TRANSPORTATION "STANDARD SPECIFICATIONS FOR CONSTRUCTION" SHALL GOVERN.


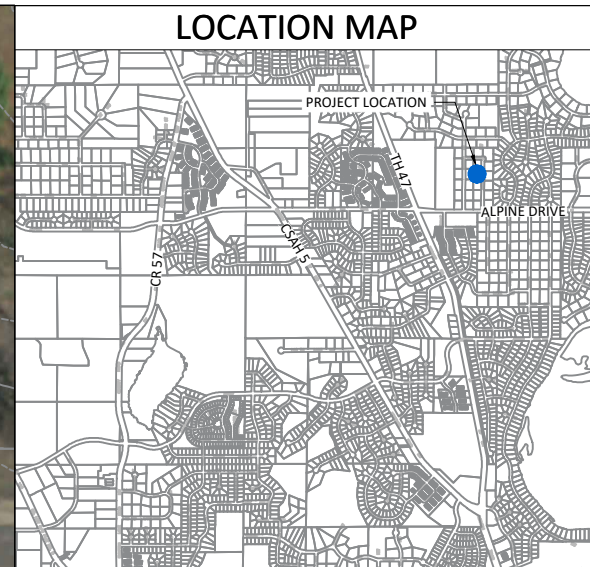
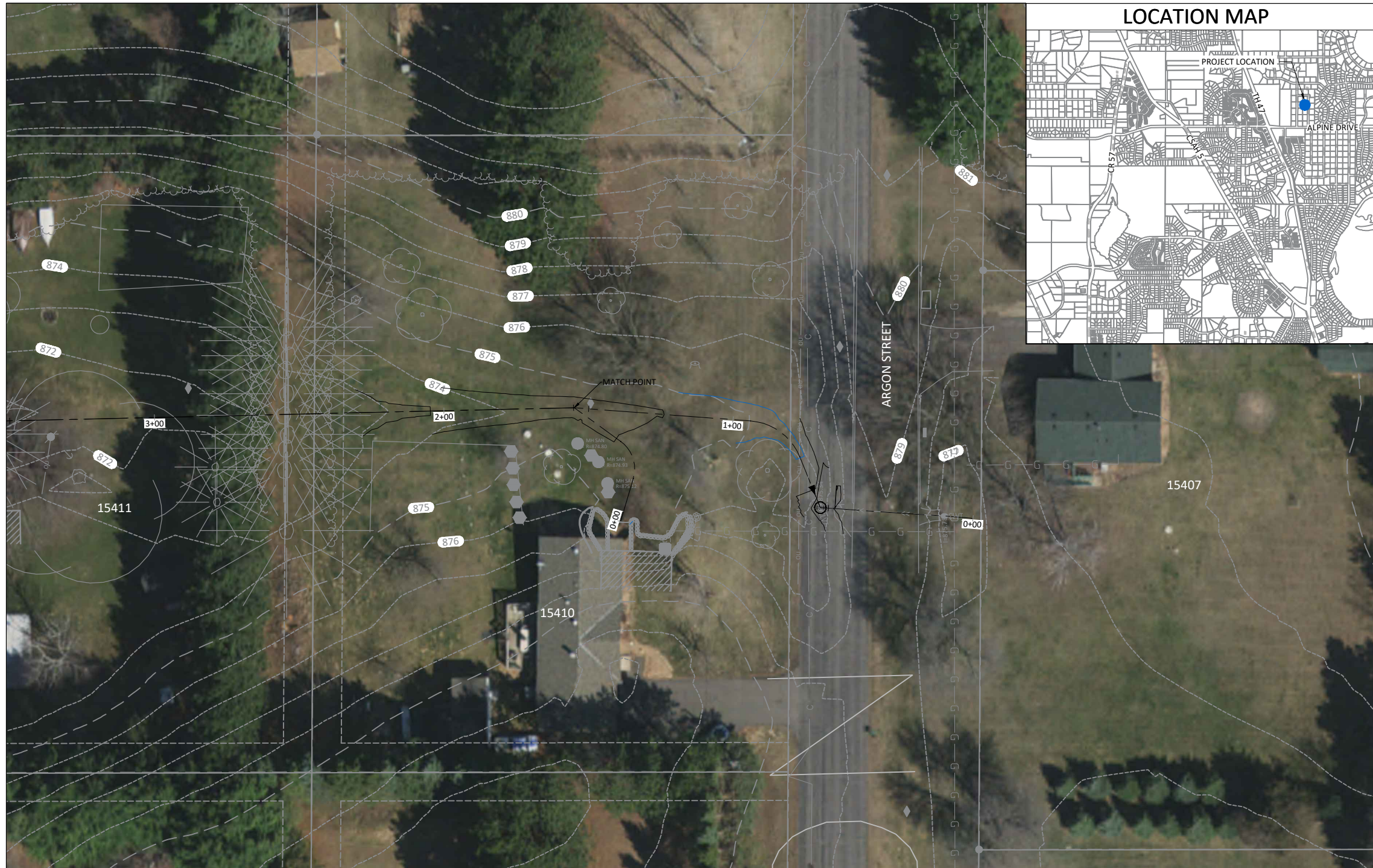
ALL FEDERAL, STATE AND LOCAL LAWS, REGULATIONS AND ORDINANCES SHALL BE COMPLIED WITH IN THE CONSTRUCTION OF THIS PROJECT.

ALL TRAFFIC CONTROL DEVICES AND SIGNING SHALL CONFORM TO THE MINNESOTA MANUAL ON UNIFORM TRAFFIC CONTROL DEVICES, INCLUDING THE FIELD MANUAL FOR TEMPORARY TRAFFIC CONTROL ZONE LAYOUTS.

### SHEET INDEX

THIS PLAN CONTAINS 3 SHEETS

SHEET No.	DESCRIPTION
1	TITLE SHEET
2	DETAILS AND NOTES
3	SITE PLAN



CITY OF RAMSEY  
7550 SUNWOOD DRIVE  
RAMSEY, MN 55303  
(763) 427-1410 FAX (763) 433-9898

THE SUBSURFACE UTILITY INFORMATION IN THIS PLAN IS UTILITY QUALITY LEVEL D. THIS QUALITY LEVEL WAS DETERMINED ACCORDING TO THE GUIDELINES OF CI/ASCE 38-02, ENTITLED "STANDARD GUIDELINES FOR THE COLLECTION AND DEPICTION OF EXISTING SUBSURFACE UTILITY DATA."

NOTE: EXISTING UTILITY INFORMATION SHOWN ON THIS PLAN HAS BEEN PROVIDED BY THE UTILITY OWNER. THE CONTRACTOR SHALL FIELD VERIFY EXACT LOCATIONS PRIOR TO COMMENCING CONSTRUCTION AS REQUIRED BY STATE LAW. NOTIFY GOPHER STATE ONE CALL 1-800-252-1166 OR 651-454-0002



Call before you dig  
811  
651 454-0002 Metro  
800 252-1166 Outstate  
[www.gopherstateonecall.org](http://www.gopherstateonecall.org)

I hereby certify that this plan, specification, or report was prepared by me or under my direct supervision and that I am a duly Licensed Professional Engineer under the laws of the State of Minnesota.

*Joe Feriancek*  
JOE FERIANCEK, P.E.

57095    DATE 09/27/22  
LIC. NO.

DATE	REVISION

Sep 27, 2022 - 10:44am  
C:\Engineering\AutoCad Dwg\Projects A-M\15410 Argon Street Drainage 22-14\Plan Drawings\22-14 Title Sheet.dwg

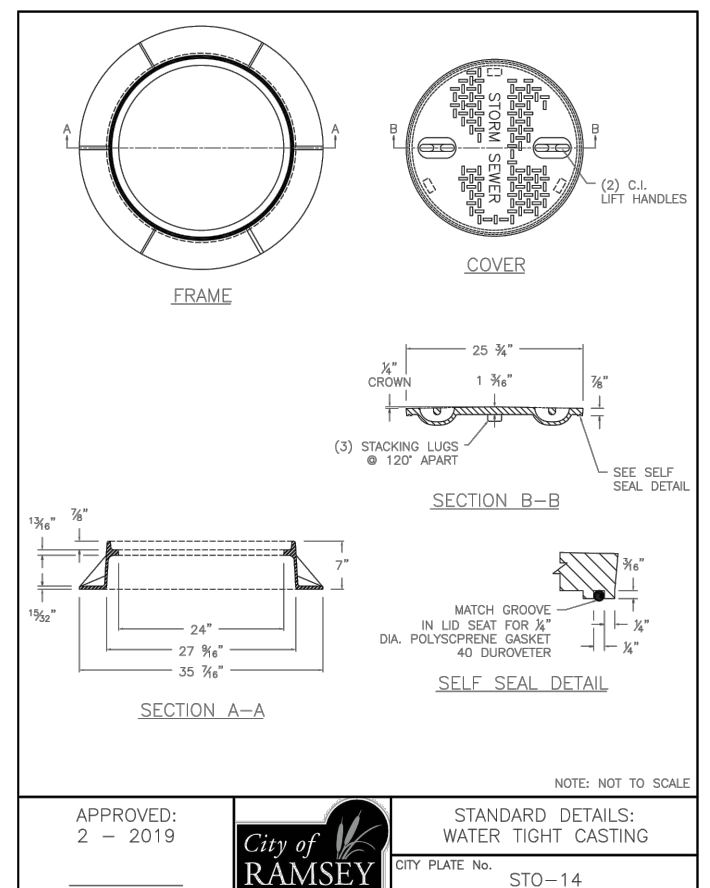
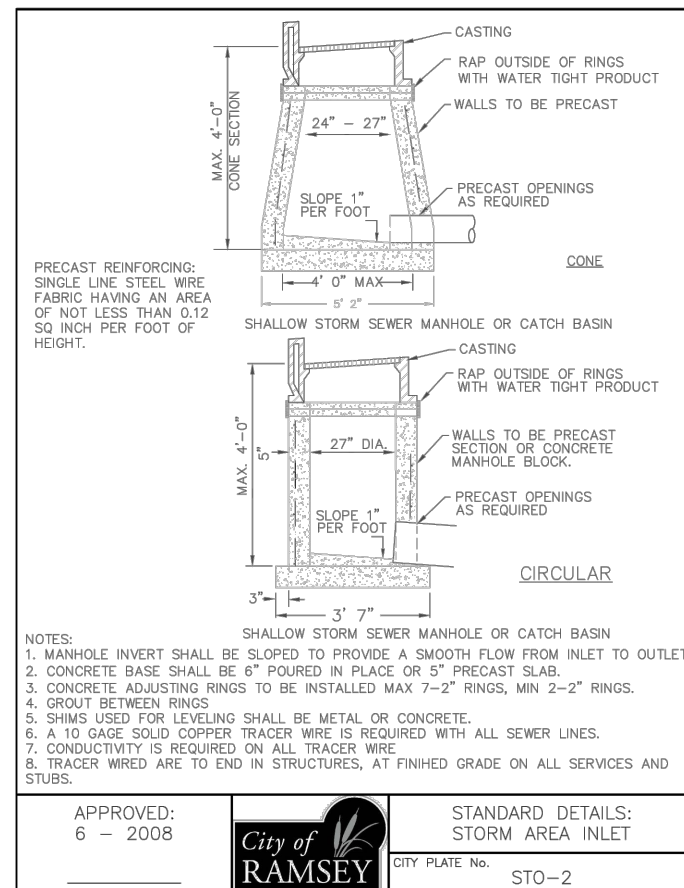
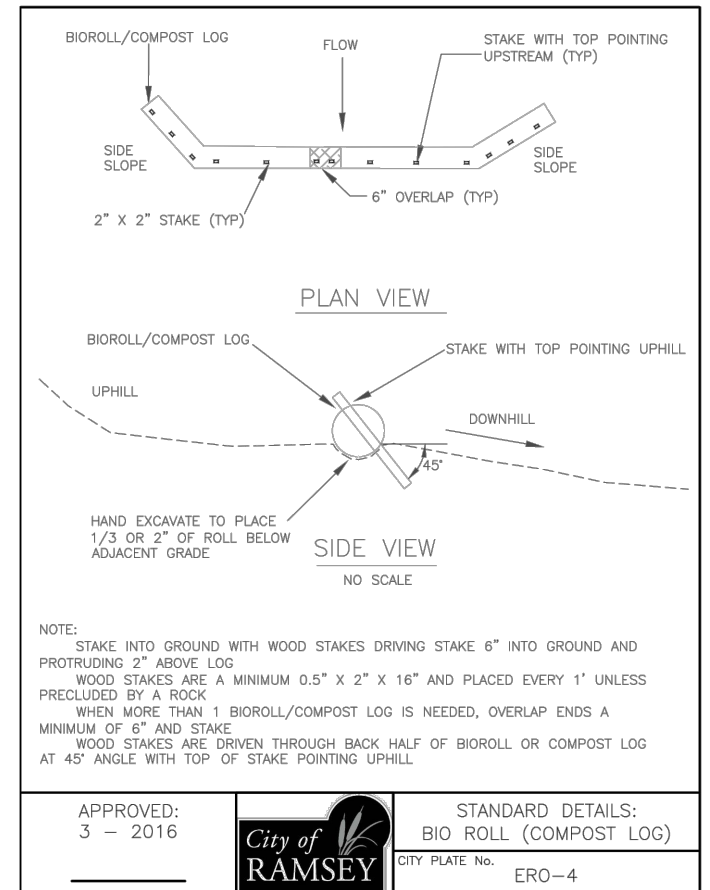
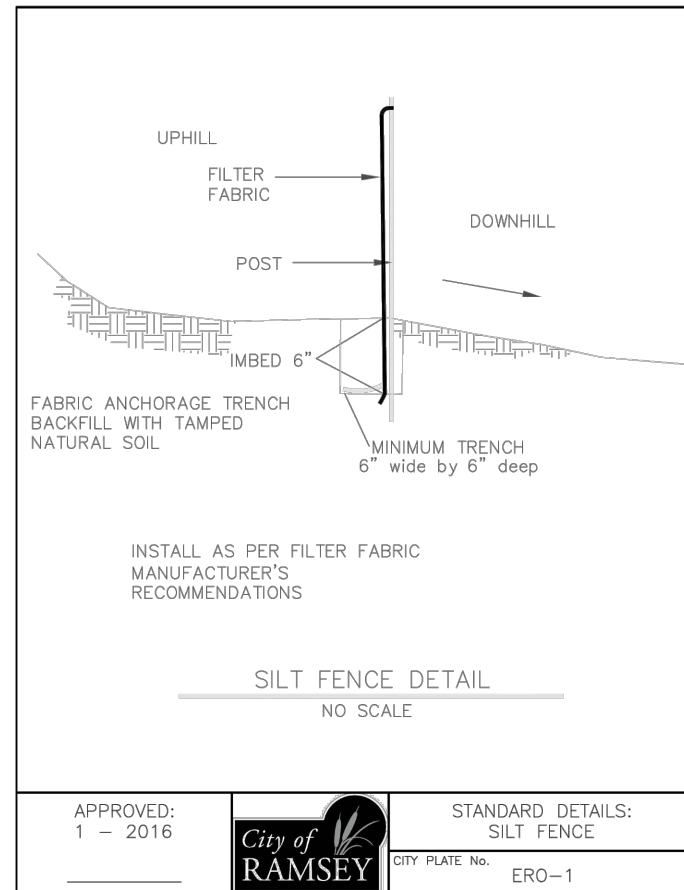
**IP 22-14**  
**15410 Argon Street Drainage Improvements**

**STATEMENT OF ESTIMATED QUANTITIES**

Item No.	MnDOT No.	Item Description	Unit	Quantity
1	2021.501	MOBILIZATION	1	1
2	2105.607	COMMON EXCAVATION (EV)	61	61
3	2501.503	15" CS PIPE	5	5
4	2501.502	15" CS PIPE APRON	1	1
5	2503.602	CONNECT TO EXISTING SEWER (STORM)	1	1
6	2506.502	CASTING ASSEMBLY (STORM)	1	1
7	2506.502	CONSTRUCT DRAINAGE STRUCTURE DESIGN 27-4020	1	1
8	2563.601	TRAFFIC CONTROL	1	1
9	2573.502	STORM DRAIN INLET PROTECTION - CULVERT	1	1
10	2573.503	SILT FENCE, TYPE MS	27	27
11	2574.507	SALVAGE & INSTALL TOPSOIL	27	27
12	2574.508	FERTILIZER TYPE 3	10	10
13	2575.505	SEEDING	0.08	0.08
14	2575.508	HYDRAULIC MATRIX TYPE MULCH	320	320
15	2575.508	SEED MIXTURE 25-151	10	10

**GENERAL NOTES:**

- THE LOCATIONS OF EXISTING UNDERGROUND UTILITIES ARE SHOWN IN AN APPROXIMATE WAY ONLY. IT IS NOT GUARANTEED ANY OR ALL EXISTING UTILITIES ARE SHOWN. THE CONTRACTOR SHALL DETERMINE THE EXACT LOCATION OF ALL EXISTING UTILITIES BEFORE COMMENCING WORK. HE AGREES TO BE FULLY RESPONSIBLE FOR ANY AND ALL DAMAGES WHICH MIGHT BE OCCASIONED BY HIS FAILURE TO EXACTLY LOCATE AND PRESERVE ANY AND ALL UNDERGROUND UTILITIES.
- THE CONTRACTOR SHALL DETERMINE THE EXACT LOCATION OF ALL EXISTING IRRIGATION SYSTEMS WITHIN THE PROJECT CONSTRUCTION LIMITS BEFORE COMMENCING WORK. THE CONTRACTOR IS RESPONSIBLE FOR AVOIDING DAMAGE TO IRRIGATION SYSTEMS WHERE POSSIBLE.
- THIS PROJECT IS PAID ON A LUMP SUM BASIS.




DATE	REVISION

I hereby certify that this plan, specification, or report was prepared by me or under my direct supervision and that I am a duly Licensed Professional Engineer under the laws of the State of Minnesota

**JOE FERIANCEK**  
 Date 9/27/22 Lic. No. 57095

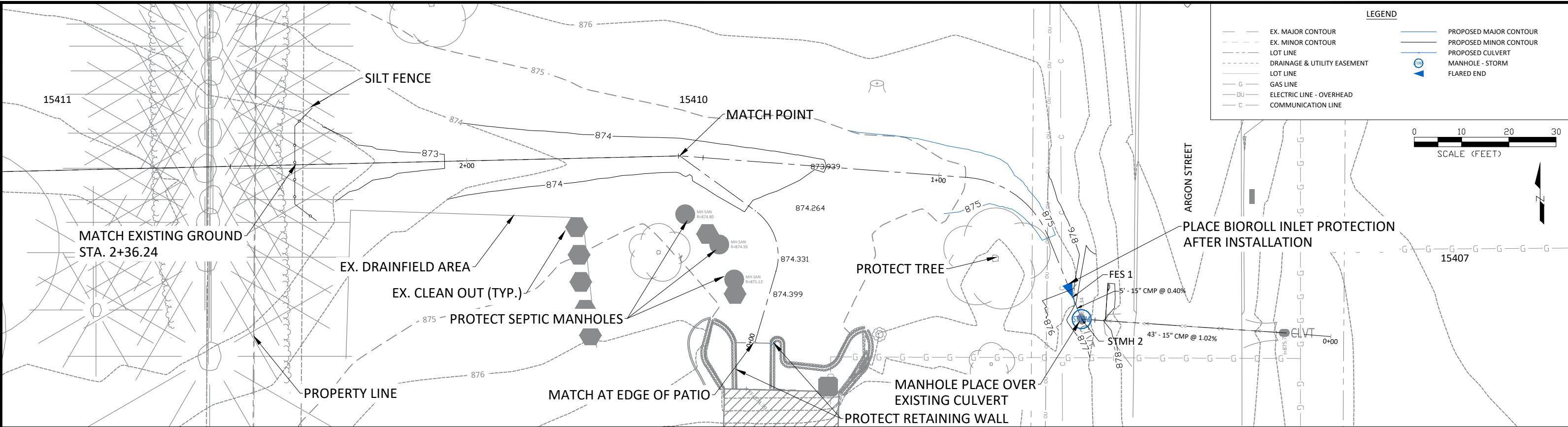
DESIGNED BY: JJF  
 DATE: 09/27/22  
 DRAWN BY: JJF  
 FILE: 22-14  
 CHECKED BY: BRW



**CITY OF RAMSEY**  
 7550 SUNWOOD DRIVE  
 RAMSEY, MN 55303  
 (763) 427-1410 FAX (763) 433-9898

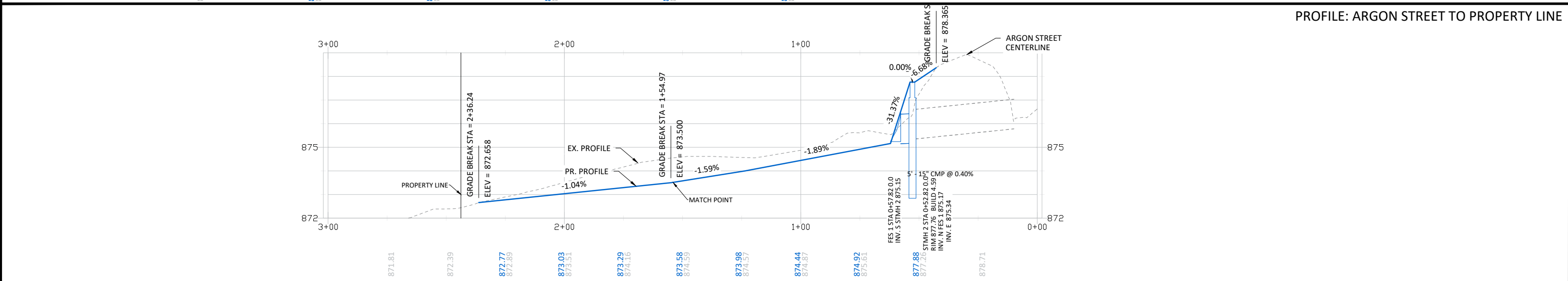
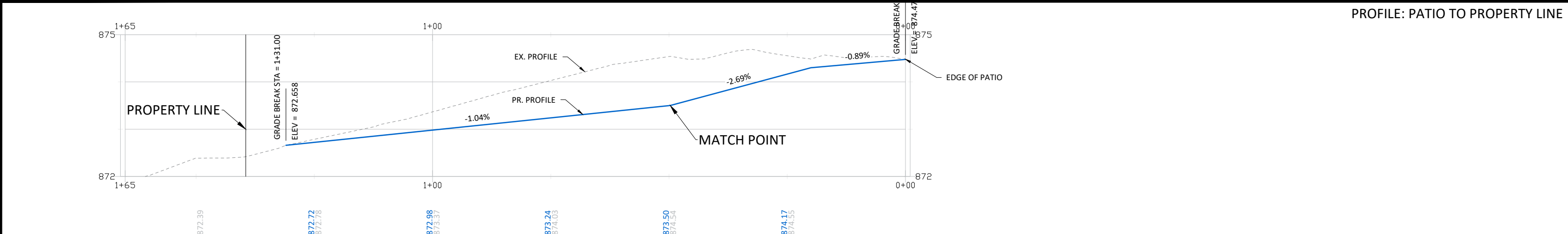
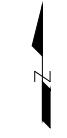
**DETAILS & NOTES**

**15410 ARGON STREET DRAINAGE IMPROVEMENTS**  
**CITY PROJECT NO. 22-14**  
 CITY OF RAMSEY, MINNESOTA



**LEGEND**

- EX. MAJOR CONTOUR
- - - EX. MINOR CONTOUR
- LOT LINE
- - - DRAINAGE & UTILITY EASEMENT
- LOT LINE
- G - GAS LINE
- DU - ELECTRIC LINE - OVERHEAD
- C - COMMUNICATION LINE
- PROPOSED MAJOR CONTOUR
- - - PROPOSED MINOR CONTOUR
- PROPOSED CULVERT
- MANHOLE - STORM
- ▲ FLARED END




DATE	REVISION

I hereby certify that this plan, specification, or report was prepared by me or under my direct supervision and that I am a duly Licensed Professional Engineer under the laws of the State of Minnesota

*Joe Feriancek*  
**JOE FERIANCEK**  
 Date 9/27/22 Lic. No. 57095

DESIGNED BY: JJF  
 DRAWN BY: JJF  
 CHECKED BY: BRW

DATE: 09/27/22  
 FILE: 22-14



**CITY OF RAMSEY**  
 7550 SUNWOOD DRIVE  
 RAMSEY, MN 55303  
 (763) 427-1410 FAX (763) 433-9898

**SITE PLAN**

**15410 ARGON STREET DRAINAGE IMPROVEMENTS**  
**CITY PROJECT NO. 22-14**  
 CITY OF RAMSEY, MINNESOTA