

CITY OF RAMSEY

NEIGHBORHOOD OVERLAY IMPROVEMENTS

CITY IMPROVEMENT PROJECT NO. 23-07

GOVERNING SPECIFICATIONS

THE 2020 EDITION OF THE MINNESOTA DEPARTMENT OF TRANSPORTATION "STANDARD SPECIFICATIONS FOR CONSTRUCTION" SHALL GOVERN.

ALL FEDERAL, STATE AND LOCAL LAWS, REGULATIONS AND ORDINANCES SHALL BE COMPLIED WITH IN THE CONSTRUCTION OF THIS PROJECT.














ALL TRAFFIC CONTROL DEVICES AND SIGNING SHALL CONFORM TO THE MINNESOTA MANUAL ON UNIFORM TRAFFIC CONTROL DEVICES, INCLUDING THE FIELD MANUAL FOR TEMPORARY TRAFFIC CONTROL ZONE LAYOUTS.

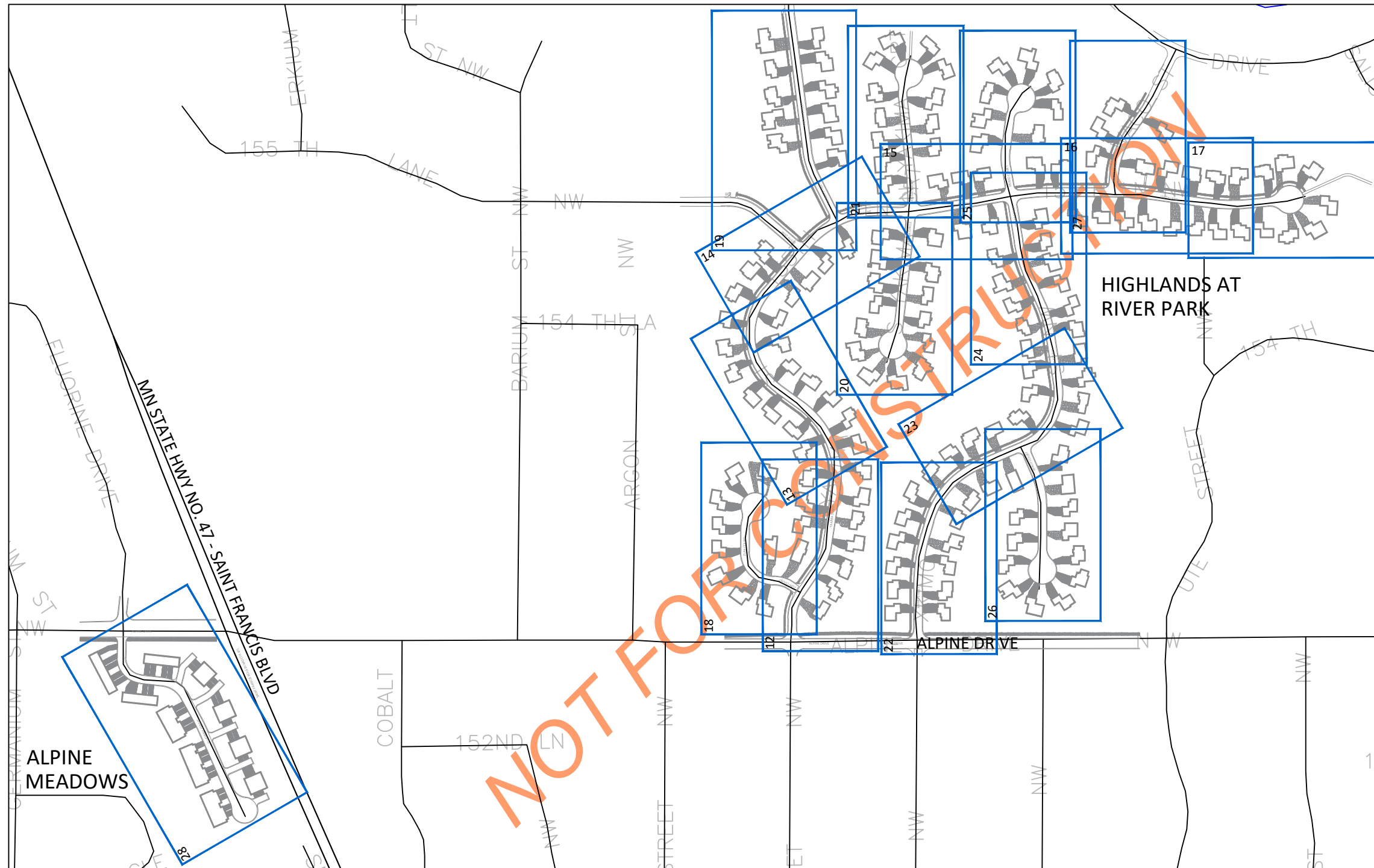
SHEET INDEX

THIS PLAN CONTAINS 28 SHEETS

SHEET No.	DESCRIPTION
1	TITLE SHEET
2	STATEMENT OF ESTIMATED QUANTITIES
3	CITY DETAILS
4-5	PED RAMP DETAILS
6-11	MNDOT PED RAMP DETAILS
12-27	MILL AND OVERLAY HIGHLANDS AT RIVER PARK
28	MILL AND OVERLAY ALPINE MEADOWS

LEGEND

-  ADJUST FRAME AND RING CASTING
-  ADJUST STORM FRAME AND RING CASTING
-  ADJUST VALVE BOX
-  GROUT CATCH BASIN
-  HYDROSEED
-  MILL & OVERLAY BITUMINOUS PAVEMENT (2")
-  FULL-DEPTH BITUMINOUS PAVEMENT PATCH
-  REMOVE CONCRETE WALK
-  REMOVE BITUMINOUS TRAIL
-  REMOVE & REPLACE CONCRETE DRIVEWAY
-  REMOVE & REPLACE VALLEY GUTTER
-  REMOVE & REPLACE CONCRETE CURB & GUTTER
-  SAWCUT FULL DEPTH

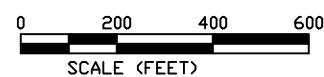


I hereby certify that this plan, specification, or report was prepared by me or under my direct supervision and that I am a duly Licensed Professional Engineer under the laws of the State of Minnesota.

JOE FERIANCEK, P.E.
ASSISTANT CITY ENGINEER

57095 DATE 03/21/23
LIC. NO.

DATE	REVISION



CITY OF RAMSEY
7550 SUNWOOD DRIVE
RAMSEY, MN 55303
(763) 427-1410 FAX (763) 433-9898

THE SUBSURFACE UTILITY INFORMATION IN THIS PLAN IS UTILITY QUALITY LEVEL D. THIS QUALITY LEVEL WAS DETERMINED ACCORDING TO THE GUIDELINES OF CI/ASCE 38-02, ENTITLED "STANDARD GUIDELINES FOR THE COLLECTION AND DEPICTION OF EXISTING SUBSURFACE UTILITY DATA."

NOTE: EXISTING UTILITY INFORMATION SHOWN ON THIS PLAN HAS BEEN PROVIDED BY THE UTILITY OWNER. THE CONTRACTOR SHALL FIELD VERIFY EXACT LOCATIONS PRIOR TO COMMENCING CONSTRUCTION AS REQUIRED BY STATE LAW. NOTIFY GOPHER STATE ONE CALL 1-800-252-1166 OR 651-454-0002



Call before you dig
811
651 454-0002 Metro
800 252-1166 Outstate
www.gopherstateonecall.org