

2023 CRACK SEAL SUMMARY

PROJECT AREA	LENGTH (MILES)	CS MATERIAL (POUNDS)
A	3.27	19649
B	4.03	17358
C	3.71	18297
D	4.17	45758
E	3.18	25812
PROJECT TOTAL	18.36	126874

DATE	REVISION

I hereby certify that this plan, specification, or report was prepared by me or under my direct supervision and that I am a duly Licensed Professional Engineer under the laws of the State of Minnesota

Joe Feriancek
 Date: _____ Lic. No. _____

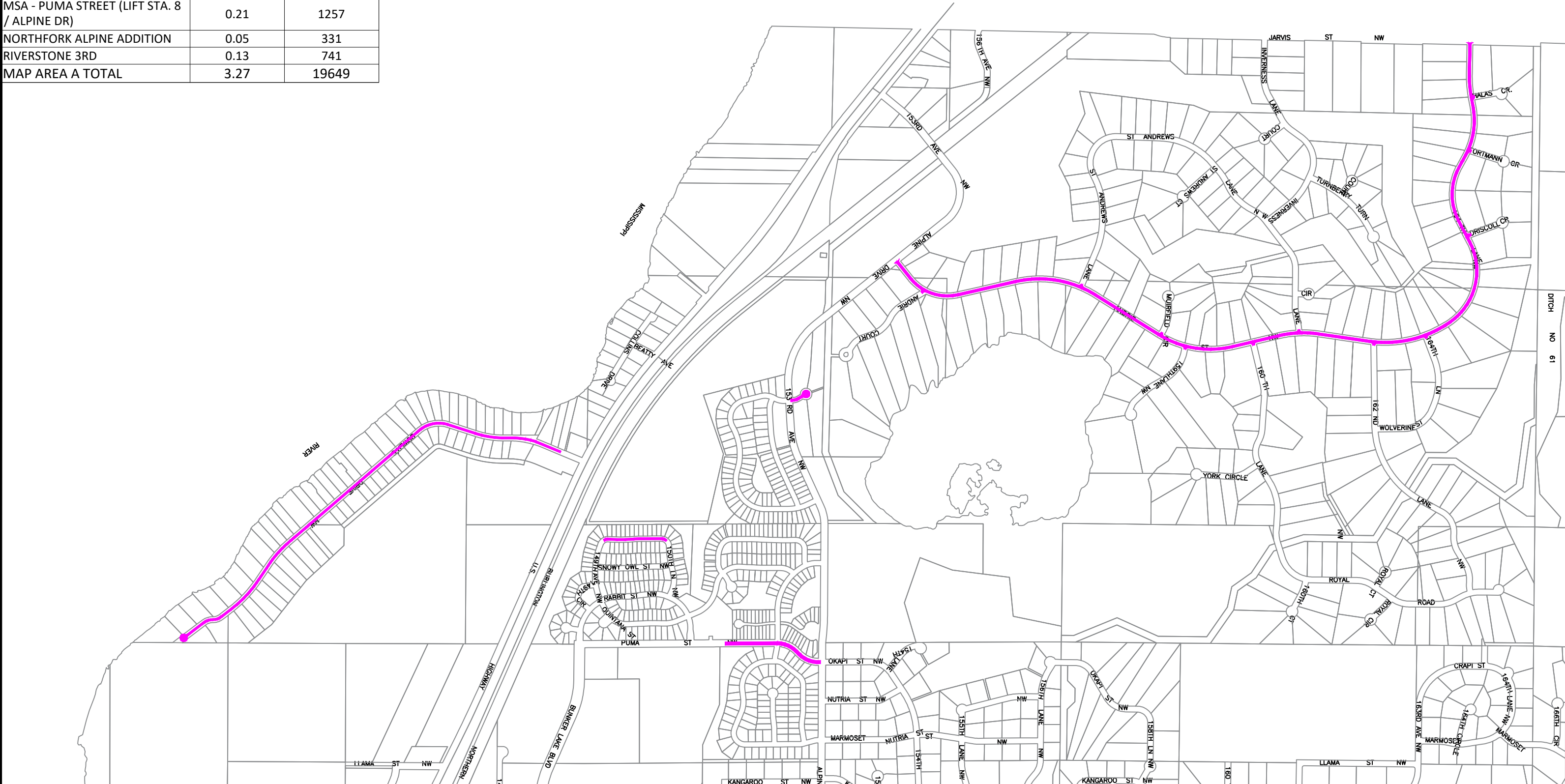
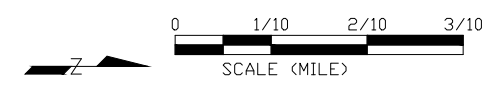
DESIGNED BY: ---
 DRAWN BY: --- DATE: 3/2/23
 CHECKED BY: --- FILE: 23-08

CITY OF RAMSEY
 7550 SUNWOOD DRIVE
 RAMSEY, MN 55303
 (763) 427-1410 FAX (763) 433-9898

OVERALL MAP

2023 CRACK SEAL IMPROVEMENTS
 CITY PROJECT NO. 23-08
 CITY OF RAMSEY, MINNESOTA

AREA A		
SUBDIVISION	LENGTH (MILES)	CS MATERIAL (POUNDS)
BOWERS MISSISSIPPI ACRES 1ST, 2ND, & 3RD	0.99	5940
MSA - 164TH LANE (ANDRIE ST / JARVIS ST)	0.69	4164
MSA - ANDRIE STREET (ALPINE DR / 164TH LN)	1.20	7216
MSA - PUMA STREET (LIFT STA. 8 / ALPINE DR)	0.21	1257
NORTHFORK ALPINE ADDITION	0.05	331
RIVERSTONE 3RD	0.13	741
MAP AREA A TOTAL	3.27	19649



DATE	REVISION

I hereby certify that this plan, specification, or report was prepared by me or under my direct supervision and that I am a duly Licensed Professional Engineer under the laws of the State of Minnesota

Joe Feriancek
Date: _____ Lic. No. _____

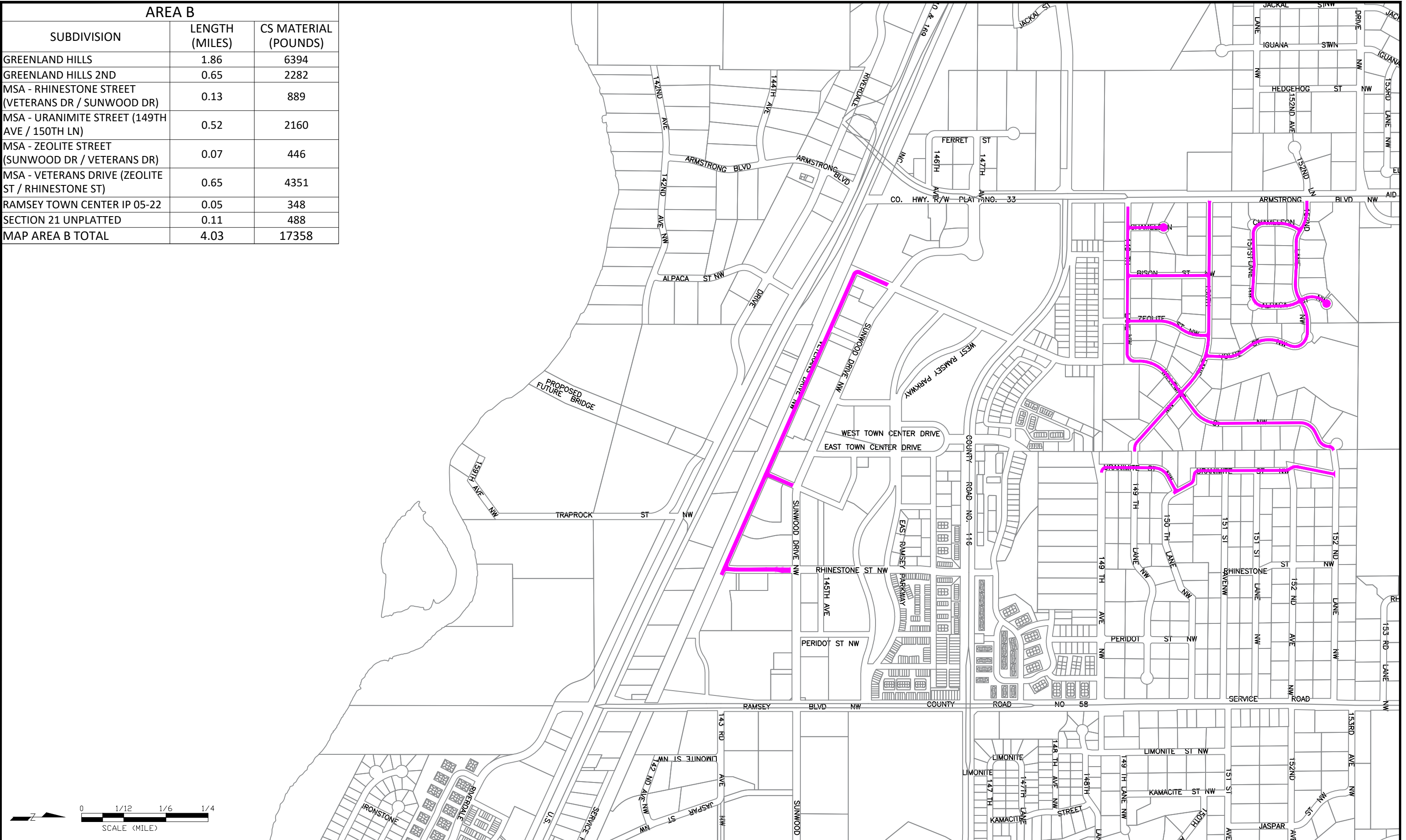
DESIGNED BY: ---	DATE: 3/2/23
DRAWN BY: ---	FILE: 23-08
CHECKED BY: ---	

CITY OF RAMSEY
7550 SUNWOOD DRIVE
RAMSEY, MN 55303
(763) 427-1410 FAX (763) 433-9898

AREA A

2023 CRACK SEAL IMPROVEMENTS
CITY PROJECT NO. 23-08
CITY OF RAMSEY, MINNESOTA

AREA B		
SUBDIVISION	LENGTH (MILES)	CS MATERIAL (POUNDS)
GREENLAND HILLS	1.86	6394
GREENLAND HILLS 2ND	0.65	2282
MSA - RHINESTONE STREET (VETERANS DR / SUNWOOD DR)	0.13	889
MSA - URANIMITE STREET (149TH AVE / 150TH LN)	0.52	2160
MSA - ZEOLITE STREET (SUNWOOD DR / VETERANS DR)	0.07	446
MSA - VETERANS DRIVE (ZEOLITE ST / RHINESTONE ST)	0.65	4351
RAMSEY TOWN CENTER IP 05-22	0.05	348
SECTION 21 UNPLATTED	0.11	488
MAP AREA B TOTAL	4.03	17358



DATE	REVISION

I hereby certify that this plan, specification, or report was prepared by me or under my direct supervision and that I am a duly Licensed Professional Engineer under the laws of the State of Minnesota

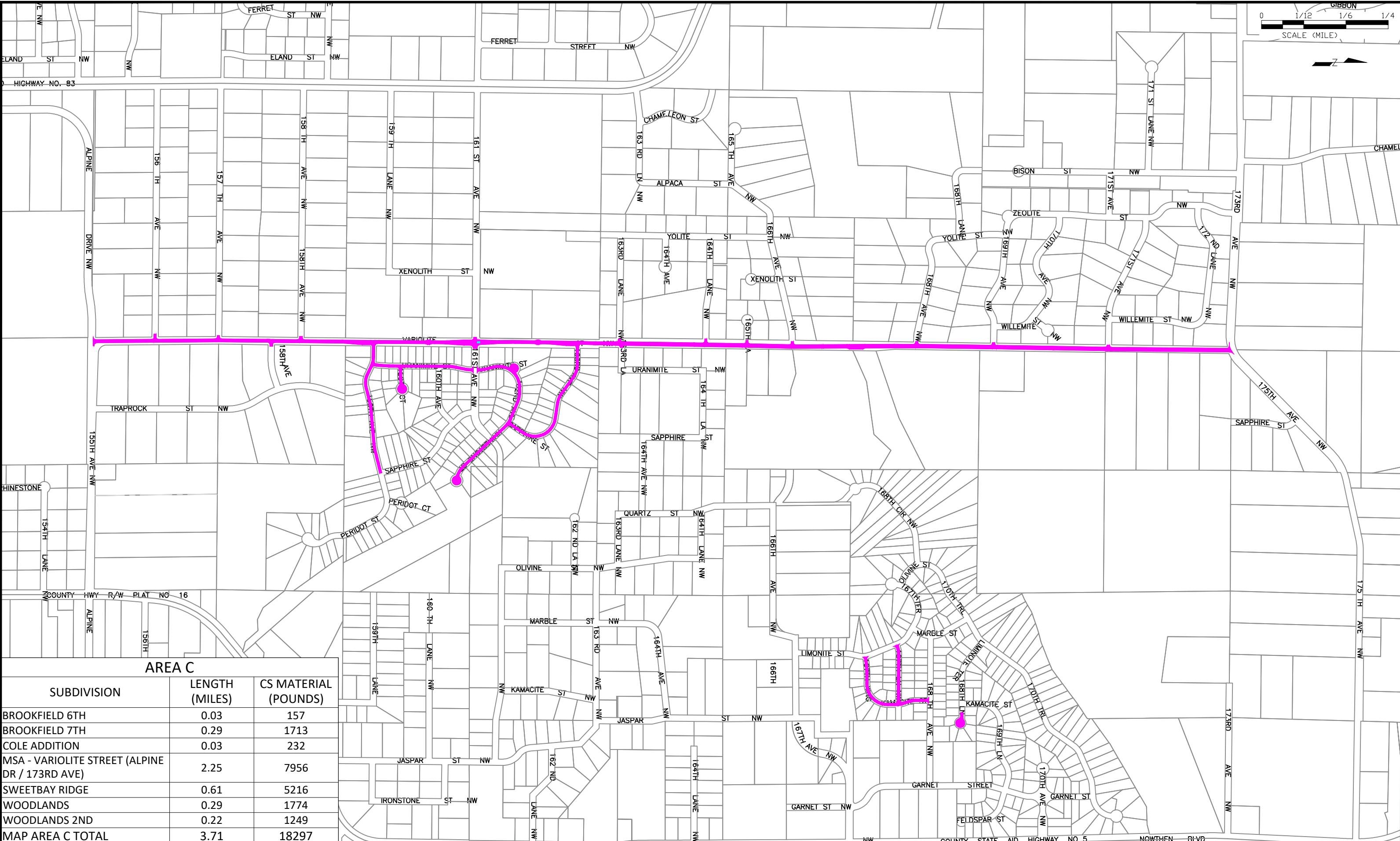
Joe Feriancek
 Date: _____ Lic. No. _____

DESIGNED BY: ---	DATE: 3/2/23
DRAWN BY: ---	FILE: 23-08
CHECKED BY: ---	

CITY OF RAMSEY
 7550 SUNWOOD DRIVE
 RAMSEY, MN 55303
 (763) 427-1410 FAX (763) 433-9898

AREA B

2023 CRACK SEAL IMPROVEMENTS
CITY PROJECT NO. 23-08
 CITY OF RAMSEY, MINNESOTA



AREA C		
SUBDIVISION	LENGTH (MILES)	CS MATERIAL (POUNDS)
BROOKFIELD 6TH	0.03	157
BROOKFIELD 7TH	0.29	1713
COLE ADDITION	0.03	232
MSA - VARIOLITE STREET (ALPINE DR / 173RD AVE)	2.25	7956
SWEETBAY RIDGE	0.61	5216
WOODLANDS	0.29	1774
WOODLANDS 2ND	0.22	1249
MAP AREA C TOTAL	3.71	18297

DATE	REVISION

I hereby certify that this plan, specification, or report was prepared by me or under my direct supervision and that I am a duly Licensed Professional Engineer under the laws of the State of Minnesota

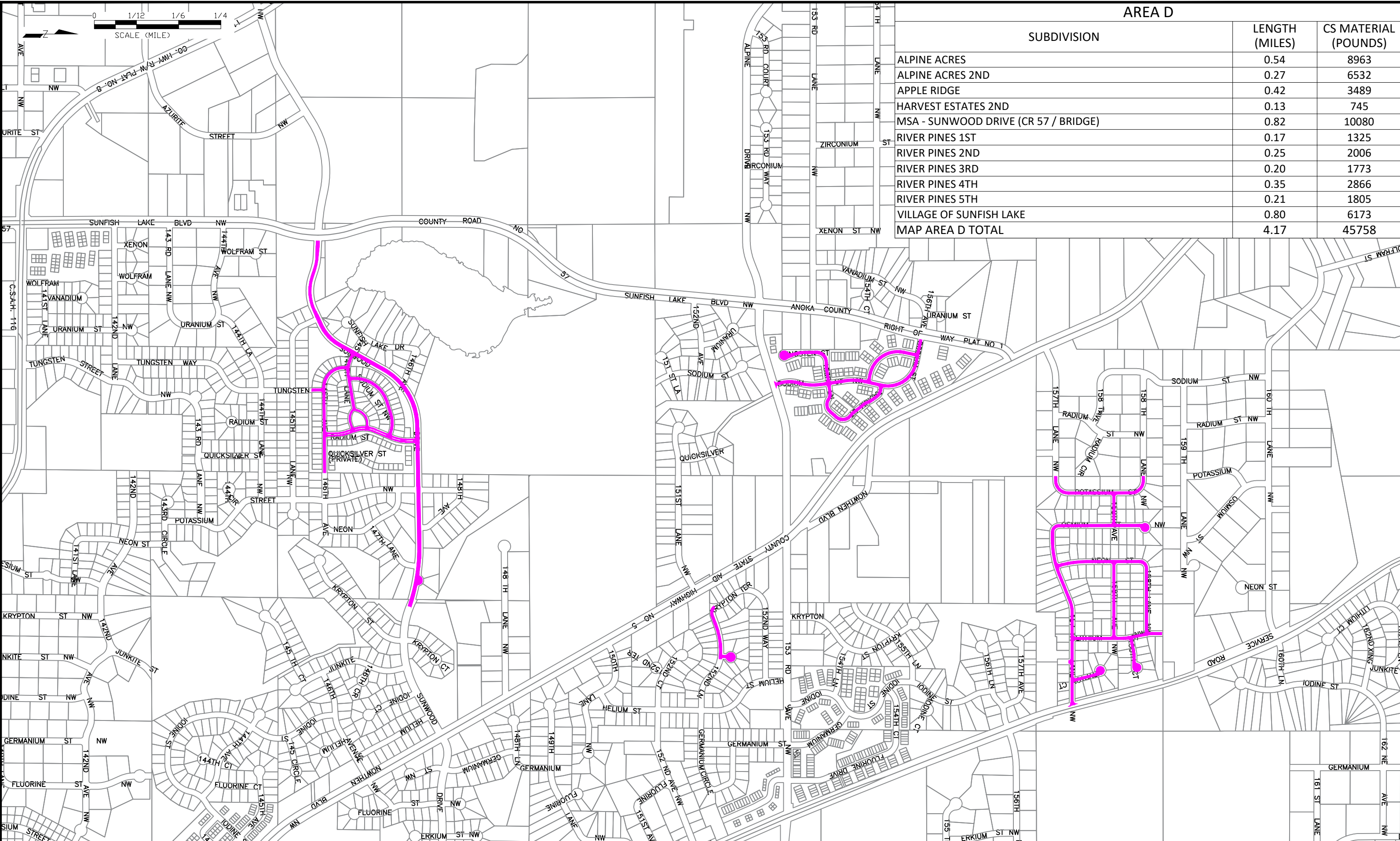
Joe Feriancek
Date: _____ Lic. No. _____

DESIGNED BY: ---
DRAWN BY: --- DATE: 3/2/23
CHECKED BY: --- FILE: 23-08

CITY OF RAMSEY
7550 SUNWOOD DRIVE
RAMSEY, MN 55303
(763) 427-1410 FAX (763) 433-9898

AREA C

2023 CRACK SEAL IMPROVEMENTS
CITY PROJECT NO. 23-08
CITY OF RAMSEY, MINNESOTA



AREA D

SUBDIVISION	LENGTH (MILES)	CS MATERIAL (POUNDS)
ALPINE ACRES	0.54	8963
ALPINE ACRES 2ND	0.27	6532
APPLE RIDGE	0.42	3489
HARVEST ESTATES 2ND	0.13	745
MSA - SUNWOOD DRIVE (CR 57 / BRIDGE)	0.82	10080
RIVER PINES 1ST	0.17	1325
RIVER PINES 2ND	0.25	2006
RIVER PINES 3RD	0.20	1773
RIVER PINES 4TH	0.35	2866
RIVER PINES 5TH	0.21	1805
VILLAGE OF SUNFISH LAKE	0.80	6173
MAP AREA D TOTAL	4.17	45758



DATE	REVISION

I hereby certify that this plan, specification, or report was prepared by me or under my direct supervision and that I am a duly Licensed Professional Engineer under the laws of the State of Minnesota

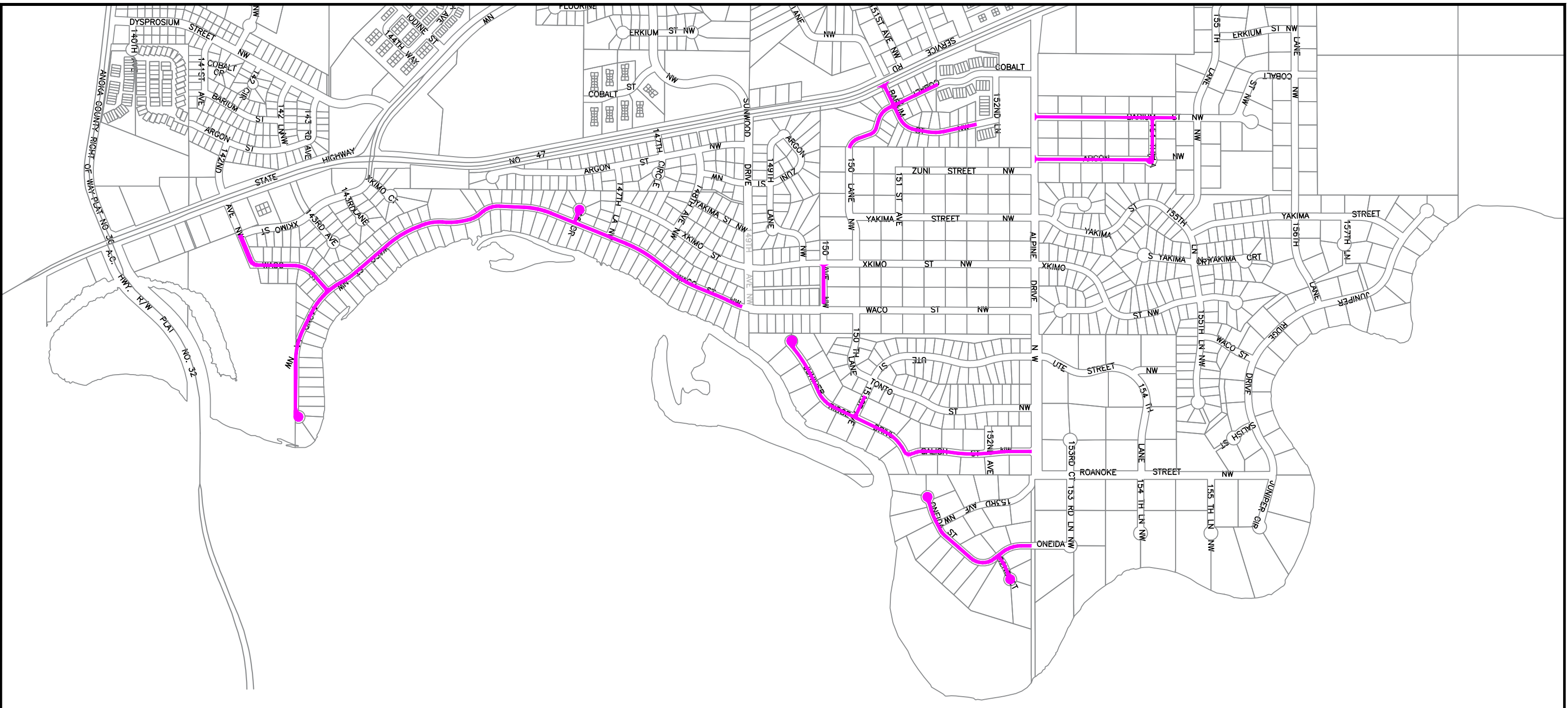
Joe Feriancek
Date _____ Lic. No. _____

DESIGNED BY: ---	DATE: 3/2/23
DRAWN BY: ---	FILE: 23-08
CHECKED BY: ---	

CITY OF RAMSEY
7550 SUNWOOD DRIVE
RAMSEY, MN 55303
(763) 427-1410 FAX (763) 433-9898

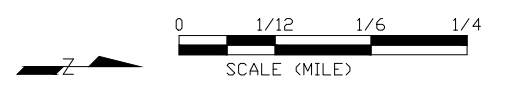
AREA D

2023 CRACK SEAL IMPROVEMENTS
CITY PROJECT NO. 23-08
CITY OF RAMSEY, MINNESOTA



AREA E

SUBDIVISION	LENGTH (MILES)	CS MATERIAL (POUNDS)
HALLAND ACRES	0.52	3390
RIVER BLUFFS	0.11	1021
RIVER BLUFFS 2ND	0.20	2498
RIVERS BEND	1.16	9578
RIVERS BEND 2ND	0.07	432
RIVERS BEND PLAZA	0.06	592
RUM ACRE ESTATES	0.57	2645
SECTION 24 UNPLATTED	0.07	253
WILLOW RIDGE	0.41	5403
MAP AREA E TOTAL	3.18	25812



DATE	REVISION

I hereby certify that this plan, specification, or report was prepared by me or under my direct supervision and that I am a duly Licensed Professional Engineer under the laws of the State of Minnesota

Joe Feriancek
 Date: _____ Lic. No. _____

DESIGNED BY: ---
 DRAWN BY: --- DATE: 3/2/22
 CHECKED BY: --- FILE: 23-08

CITY OF RAMSEY
 7550 SUNWOOD DRIVE
 RAMSEY, MN 55303
 (763) 427-1410 FAX (763) 433-9898

AREA E

2023 CRACK SEAL IMPROVEMENTS
CITY PROJECT NO. 23-08
 CITY OF RAMSEY, MINNESOTA