



















## Changemarks Report





**Project Name:** Home2Suites

**Workflow Started:** 03/08/2023 12:22 PM

**Report Generated:** 05/02/2023 08:44 AM

Grouping	Cycle	Ref #	Complete?	Status	Department	Snapshot	File	Markup Name	Changemark Subject	Changemark Details	Markup Date	Updated By
2		63	False	Unresolved	Civil Engineer II		09-C4.0-UTILITY PLAN.pdf	Joe Feriancek	Storm Sewer & Water service crossing	Just a heads up, the city is fine with the RCP sewer at the watermain crossing. DOLI review is	04/18/2023 12:01 PM	Joe Feriancek
		64	False	Unresolved	Civil Engineer II		09-C4.0-UTILITY PLAN.pdf	Joe Feriancek	Sewer Stub slope	cannot make a steep slope change mid line as proposed. Two options I see are adding	04/18/2023 12:01 PM	Joe Feriancek
		65	False	Unresolved	Civil Engineer II		09-C4.0-UTILITY PLAN.pdf	Joe Feriancek	water service valve	show the valve on the end of the line.	04/18/2023 12:01 PM	Joe Feriancek
		66	False	Unresolved	Civil Engineer II		09-C4.0-UTILITY PLAN.pdf	Joe Feriancek	hydrant lead	callout the hydrant lead pipe size (6") and valve size.	04/18/2023 12:01 PM	Joe Feriancek
		67	False	Unresolved	Civil Engineer II		09-C4.0-UTILITY PLAN.pdf	Joe Feriancek	utility note 6	6" DIP watermain shall be class 53.	04/18/2023 12:01 PM	Joe Feriancek
		68	False	Unresolved	Civil Engineer II		09-C4.0-UTILITY PLAN.pdf	Joe Feriancek	utility notes	add note that all utilities, includes water, sewer and storm shall include tracer wire.	04/18/2023 12:01 PM	Joe Feriancek
		62	False	Unresolved	Civil Engineer II		08-C3.0-GRADING PLAN.pdf	Joe Feriancek	Northern lot grading	We discussed bringing the northern end of the site up to an 869 to 870 elevation at the last	04/18/2023 10:10 AM	Joe Feriancek
		58	False	Unresolved	Civil Engineer II		06-C2.0-SITE PLAN.pdf	Joe Feriancek	Sunwood Drive Pavement Markings	SB left turn lane into site on Sunwood Drive	04/18/2023 10:03 AM	Joe Feriancek

		59	False	Unresolved	Civil Engineer II		06-C2.0-SITE PLAN.pdf	Joe Feriancek	Flag Pole Location	Recommend moving flag pole further from sidewalk. Typically flag pole would not go within	04/18/2023 10:03 AM	Joe Feriancek
		60	False	Unresolved	Civil Engineer II		06-C2.0-SITE PLAN.pdf	Joe Feriancek	Concrete Driveway	With the variability in Zeolite Street Final design, it may make more sense to construct	04/18/2023 10:03 AM	Joe Feriancek
		61	False	Unresolved	Civil Engineer II		06-C2.0-SITE PLAN.pdf	Joe Feriancek	Light Poles	Have you considered placing the light poles which are within a spot of the medians, in the	04/18/2023 10:03 AM	Joe Feriancek
		52	False	Unresolved	Environmental Review		14-L1.0-LANDSCAPE PLAN.pdf	CA	12" x 12" Pavers	A single row of 12" x 12" pavers, installed along the back of curb within the planter beds, shall	04/17/2023 2:25 PM	Chris Anderson
		54	False	Unresolved	Civil Engineer II		05-C1.0-REMOVALS PLAN.pdf	Joe Feriancek	Construction Limits	Adjust construction limits as necessary.	04/17/2023 10:28 AM	Joe Feriancek
		55	False	Unresolved	Civil Engineer II		05-C1.0-REMOVALS PLAN.pdf	Joe Feriancek	Tree Removals Area	Close the northern extent of the tree removals boundary.	04/17/2023 10:28 AM	Joe Feriancek
		56	False	Unresolved	Civil Engineer II		05-C1.0-REMOVALS PLAN.pdf	Joe Feriancek	Gopher One-Call	Has a gopher one-call been performed and incorporated into the plans. Dont see any	04/17/2023 10:28 AM	Joe Feriancek
		57	False	Unresolved	Civil Engineer II		05-C1.0-REMOVALS PLAN.pdf	Joe Feriancek	Signed Date	once signed the signature date shouldn't change, just the revision date.	04/17/2023 10:28 AM	Joe Feriancek
		53	False	Unresolved	Civil Engineer II		02-V1.1-TOPOGRAPHIC DETAIL EXHIBIT.pdf	Joe Feriancek	Sunwood Drive Pavement	Sunwood Drive is not concrete west of Zeolite Street, it is bituminous from Zeolite Street to	04/17/2023 9:39 AM	Joe Feriancek
		51	False	Unresolved	Engineering Tech		02-V1.1-TOPOGRAPHIC DETAIL	Logan Czech	Updated By	Initials missing	04/12/2023 10:48 AM	Logan Czech

		48	False	Unresolved	City Planner		202 - Lighting Plan Sheet 1.pdf	TL	Changemark note #01 TL	Who are the manufacturers of the lights? In lieu of providing the cut sheet, I	04/10/2023 1:13 PM	Todd Larson
		49	False	Unresolved	City Planner		202 - Lighting Plan Sheet 1.pdf	TL	Changemark note #02 TL	Any wall-mounted lights? Under canopy? Nothing appears to be identified. Please	04/10/2023 1:13 PM	Todd Larson
		50	False	Unresolved	City Planner		202 - Lighting Plan Sheet 1.pdf	TL	Changemark note #03 TL	Calculations need to be taken to the ROW and property lines. No brighter than 0.5 fc	04/10/2023 1:13 PM	Todd Larson
		47	False	Unresolved	City Planner		06-C2.0-SITE PLAN.pdf	TL	Changemark note #01 TL	Streetscape needs to go about this far up. It needs to line up with the western extent of the	04/10/2023 1:01 PM	Todd Larson