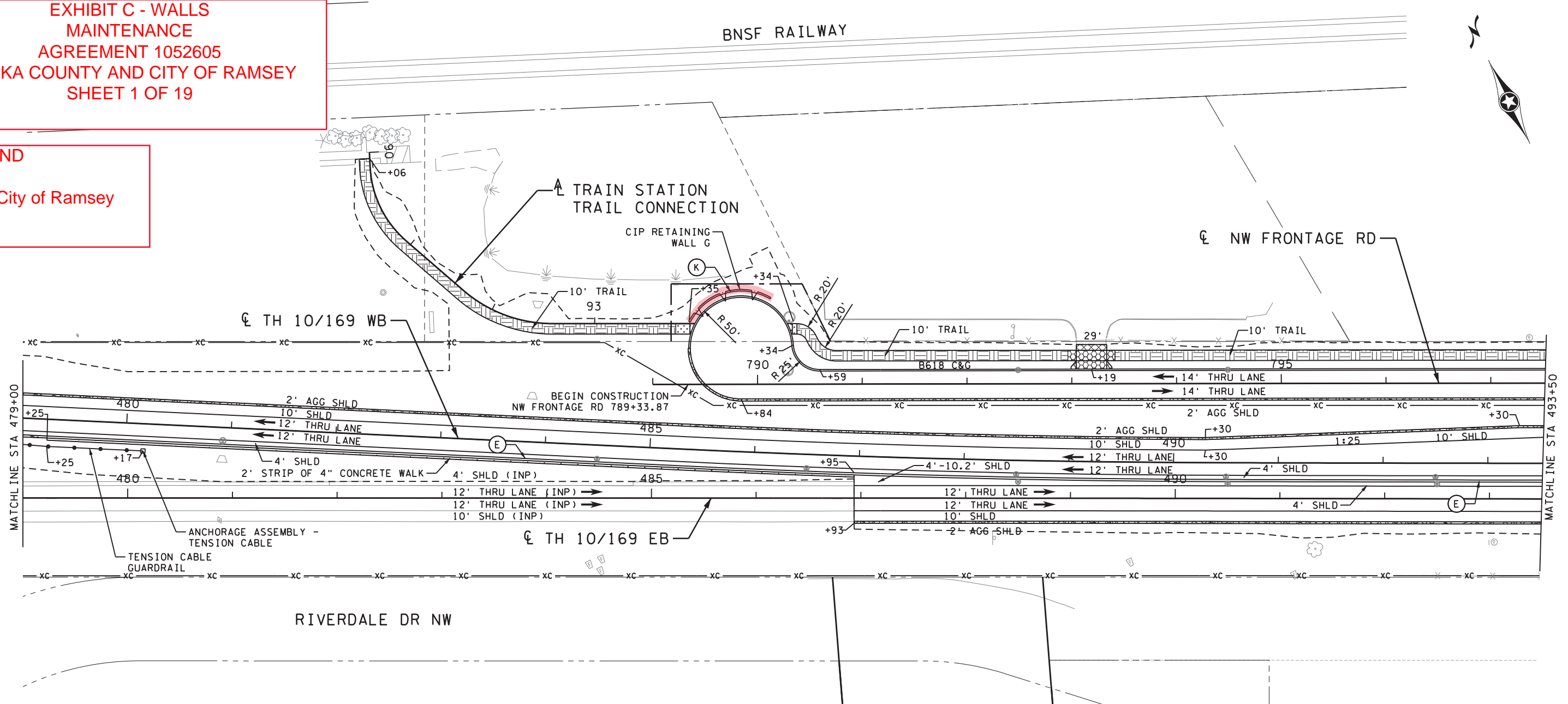








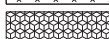



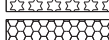










**EXHIBIT C - WALLS  
MAINTENANCE  
AGREEMENT 1052605  
ANOKA COUNTY AND CITY OF RAMSEY  
SHEET 1 OF 19**

**LEGEND**

 City of Ramsey



**LEGEND**

	4" CONCRETE WALK		TRAFFIC FLOW
	6" CONCRETE WALK		TRAFFIC BARRIER DESIGN TYPE 31
	CONCRETE CURB RAMP WALK		PROPOSED CHAIN LINK FENCE
	6" CONCRETE DRIVEWAY PAVEMENT		PAVEMENT SECTION TRANSITION
	7" CONCRETE WALK (TRUCK APRON)		EXISTING PERM EASEMENT
	8" CONCRETE DRIVEWAY PAVEMENT		EXISTING RR RIGHT-OF-WAY
	BITUMINOUS COMMERCIAL DRIVEWAY/PARKING LOT PAVEMENT		EXISTING RIGHT-OF-WAY
	3" BITUMINOUS WALK		PROPOSED RIGHT-OF-WAY
	AGGREGATE SURFACING (CV) CLASS 2		TEMPORARY EASEMENT
			PERMANENT EASEMENT
			CONSTRUCTION LIMITS
			STORM SEWER STRUCTURE

**CONSTRUCTION NOTES:**

1. SEE INTERSECTION DETAIL SHEETS FOR INTERSECTION, SIDEWALK, DRIVEWAY AND PEDESTRIAN RAMP DETAILS.
2. SEE ACCESS ROAD PLAN FOR ACCESS ROAD ALIGNMENTS, PROFILES, AND ADDITIONAL DESIGN INFORMATION.
3. SEE TURF ESTABLISHMENT, EROSION CONTROL, AND SUPERELEVATION PLAN FOR SUPERELEVATION AND PAVEMENT CROSS SLOPE TRANSITIONS.

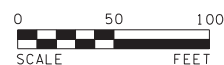
**SHEET NOTES:**

- (E) CONCRETE MEDIAN BARRIER DESIGN SINGLE SLOPE TYPE 42 A, MNDOT STANDARD PLAN (5-297.681).
- (K) 36" TYPE P-1, (TL-2) BARRIER CONCRETE (3S52) & ORNAMENTAL METAL RAILING TYPE SPECIAL PC (SEE MSE RETAINING WALL PLAN FOR DETAILS).

bmi,tbi

pdf-B and W.pltcfq  
6:27:28 PM

denaki  
6/1/2023



12224 NICOLLET AVENUE  
BURNSVILLE, MINNESOTA 55337  
Phone: (952) 890-0509  
Email: Burnsville@bolton-menk.com  
www.bolton-menk.com

REV.	BY	DATE

I HEREBY CERTIFY THAT THIS PLAN, SPECIFICATION, OR REPORT WAS PREPARED BY ME OR UNDER MY DIRECT SUPERVISION AND THAT I AM A DULY LICENSED PROFESSIONAL ENGINEER UNDER THE LAWS OF THE STATE OF MINNESOTA.

*Benjamin A. Ulrich*  
BENJAMIN A. ULRICH  
LIC. NO. 59444 DATE 03-08-2023

DESIGNED  
BAU  
DRAWN  
TWB  
CHECKED  
BAU

S.P. 0202-116 (TH10), S.P. 002-596-026, S.P. 002-656-001,  
S.P. 002-657-003, S.P. 199-113-003, S.P. 199-115-006  
TH 10/169 IMPROVEMENTS  
CONSTRUCTION PLAN

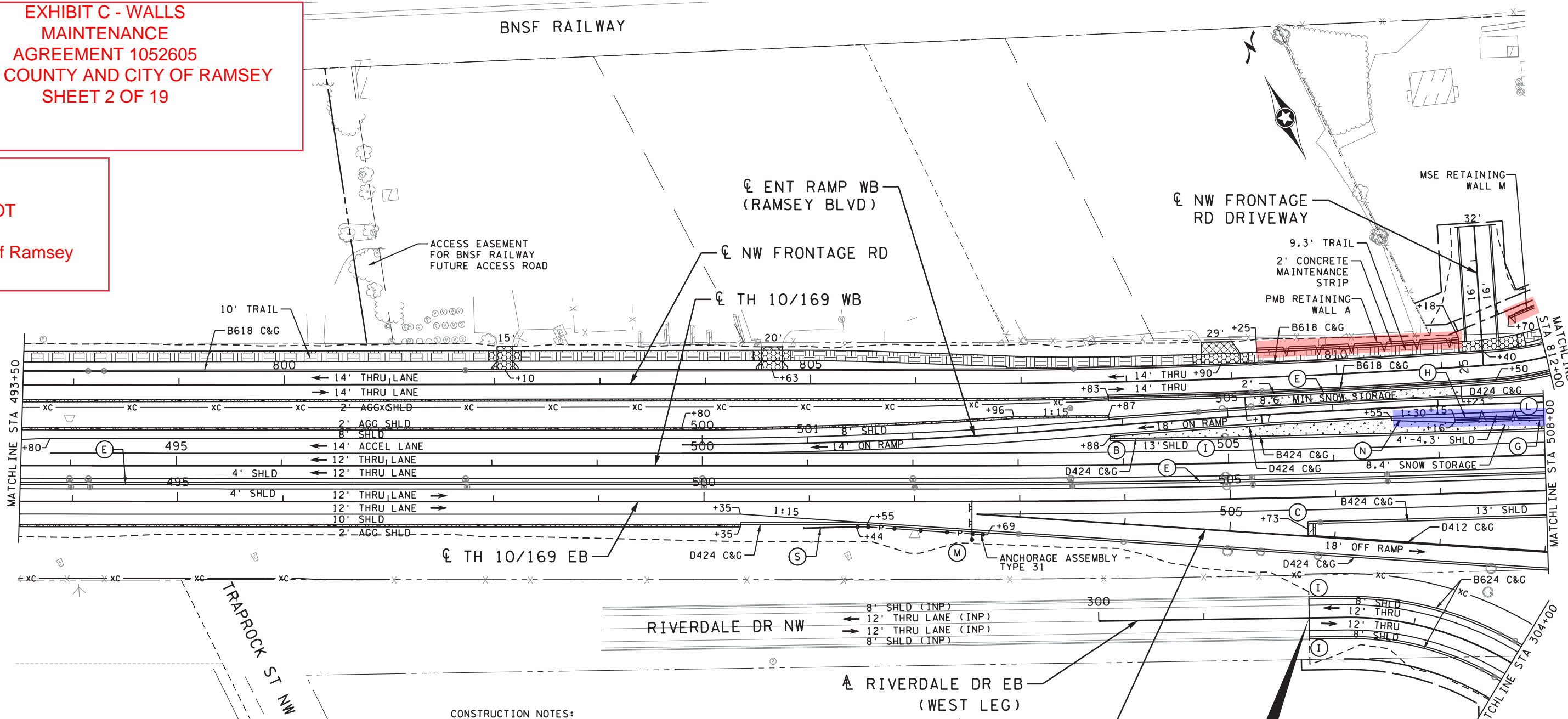
SHEET  
232  
OF  
685

**EXHIBIT C - WALLS  
MAINTENANCE  
AGREEMENT 1052605  
ANOKA COUNTY AND CITY OF RAMSEY  
SHEET 2 OF 19**

**LEGEND**

MnDOT

City of Ramsey



**LEGEND**

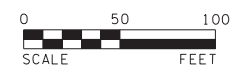
	4" CONCRETE WALK		TRAFFIC FLOW
	6" CONCRETE WALK		TRAFFIC BARRIER DESIGN TYPE 31
	CONCRETE CURB RAMP WALK		PROPOSED CHAIN LINK FENCE
	6" CONCRETE DRIVEWAY PAVEMENT		PAVEMENT SECTION TRANSITION
	7" CONCRETE WALK (TRUCK APRON)		EXISTING PERM EASEMENT
	8" CONCRETE DRIVEWAY PAVEMENT		EXISTING RR RIGHT-OF-WAY
	BITUMINOUS COMMERCIAL DRIVEWAY/PARKING LOT PAVEMENT		EXISTING RIGHT-OF-WAY
	3" BITUMINOUS WALK		PROPOSED RIGHT-OF-WAY
	AGGREGATE SURFACING (CV) CLASS 2		TEMPORARY EASEMENT
			PERMANENT EASEMENT
			CONSTRUCTION LIMITS
			STORM SEWER STRUCTURE

- CONSTRUCTION NOTES:**
- SEE INTERSECTION DETAIL SHEETS FOR INTERSECTION, SIDEWALK, DRIVEWAY AND PEDESTRIAN RAMP DETAILS.
  - SEE ACCESS ROAD PLAN FOR ACCESS ROAD ALIGNMENTS, PROFILES, AND ADDITIONAL DESIGN INFORMATION.
  - SEE TURF ESTABLISHMENT, EROSION CONTROL, AND SUPERELEVATION PLAN FOR SUPERELEVATION AND PAVEMENT CROSS SLOPE TRANSITIONS.

- SHEET NOTES:**
- (B) CONCRETE ENTRANCE NOSE STANDARD PLATE 7107. (PAID FOR AS 6" CONCRETE WALK)
  - (C) CONCRETE EXIT NOSE, SEE MISCELLANEOUS DETAILS. (PAID FOR AS 6" CONCRETE WALK)
  - (E) CONCRETE MEDIAN BARRIER DESIGN SINGLE SLOPE TYPE 42 A, MNDOT STANDARD PLAN (5-297.681).
  - (G) CONCRETE MEDIAN BARRIER SPECIAL (SEE MSE RETAINING WALL PLAN FOR DETAILS).
  - (H) 36" TYPE P-4, (TL-4) BARRIER CONCRETE (3S52) (SEE MSE RETAINING WALL PLAN FOR DETAILS).

- REGIONAL PARK TRAIL**
- (I) 10' CURB TYPE TRANSITION.
  - (L) MOMENT SLAB (SEE MSE RETAINING WALL PLAN FOR DETAILS).
  - (M) OVERHEAD SIGN LOCATION (SEE SIGNING PLANS FOR PANEL AND STRUCTURAL DETAILS).
  - (N) SEE MSE RETAINING WALL DETAILS FOR BARRIER/WALL TRANSITION.
  - (S) END TREATMENT - TANGENT TERMINAL, MNDOT STANDARD PLAN (5-297.612).

bmi,tbi  
pdf-B and W\p1tcfq  
12:37:03 PM  
tombu  
5/3/2023



**BOLTON & MENK**

12224 NICOLLET AVENUE  
BURNSVILLE, MINNESOTA 55337  
Phone: (952) 890-0509  
Email: Burns@bolton-menk.com  
www.bolton-menk.com

REV.	BY	DATE

I HEREBY CERTIFY THAT THIS PLAN, SPECIFICATION, OR REPORT WAS PREPARED BY ME OR UNDER MY DIRECT SUPERVISION AND THAT I AM A DULY LICENSED PROFESSIONAL ENGINEER UNDER THE LAWS OF THE STATE OF MINNESOTA.

*Benjamin A. Ulrich*  
BENJAMIN A. ULRICH  
LIC. NO. 59444 DATE 03-08-2023

DESIGNED BAU	S.P. 0202-116 (TH10), S.P. 002-596-026, S.P. 002-656-001, S.P. 002-657-003, S.P. 199-113-003, S.P. 199-115-006	SHEET 233 OF 685
DRAWN TWB	TH 10/169 IMPROVEMENTS	
CHECKED BAU	CONSTRUCTION PLAN	



LEGEND

	4" CONCRETE WALK		TRAFFIC FLOW
	6" CONCRETE WALK		TRAFFIC BARRIER DESIGN TYPE 31
	CONCRETE CURB RAMP WALK		PROPOSED CHAIN LINK FENCE
	6" CONCRETE DRIVEWAY PAVEMENT		PAVEMENT SECTION TRANSITION
	7" CONCRETE WALK (TRUCK APRON)		EXISTING PERM EASEMENT
	8" CONCRETE DRIVEWAY PAVEMENT		EXISTING RIGHT-OF-WAY
	BITUMINOUS COMMERCIAL DRIVEWAY/PARKING LOT PAVEMENT		PROPOSED RIGHT-OF-WAY
	3" BITUMINOUS WALK		TEMPORARY EASEMENT
	AGGREGATE SURFACING (CV) CLASS 2		PERMANENT EASEMENT
			CONSTRUCTION LIMITS
			STORM SEWER STRUCTURE

CONSTRUCTION NOTES:

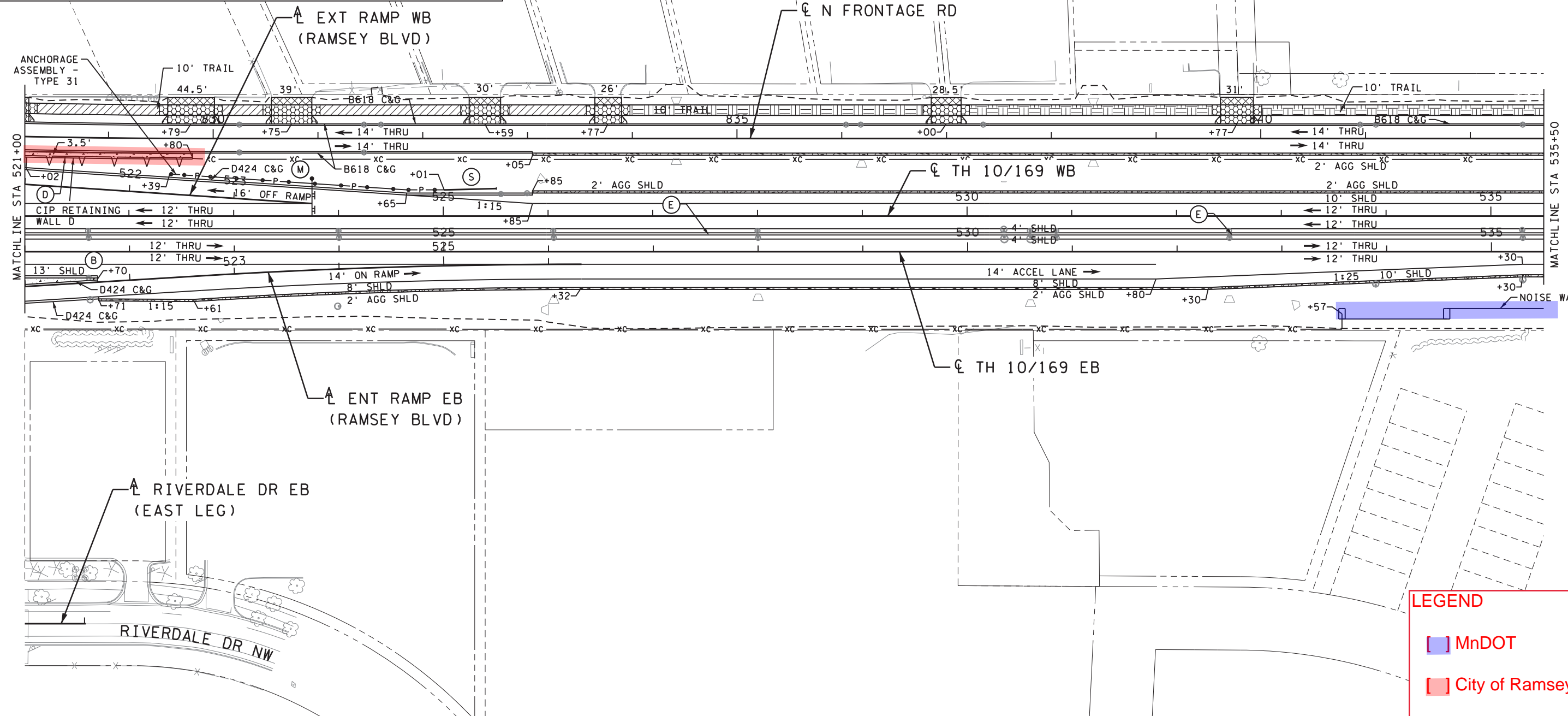
1. SEE INTERSECTION DETAIL SHEETS FOR INTERSECTION, SIDEWALK, DRIVEWAY AND PEDESTRIAN RAMP DETAILS.
2. SEE ACCESS ROAD PLAN FOR ACCESS ROAD ALIGNMENTS, PROFILES, AND ADDITIONAL DESIGN INFORMATION.
3. SEE TURF ESTABLISHMENT, EROSION CONTROL, AND SUPERELEVATION PLAN FOR SUPERELEVATION AND PAVEMENT CROSS SLOPE TRANSITIONS.

SHEET NOTES:

- (B) CONCRETE ENTRANCE NOSE STANDARD PLATE 7107. (PAID FOR AS 6" CONCRETE WALK)
- (D) 36" TYPE P-1, (TL-2) BARRIER CONCRETE (3S52) (SEE MSE RETAINING WALL PLAN FOR DETAILS).
- (E) CONCRETE MEDIAN BARRIER DESIGN SINGLE SLOPE TYPE 42 A, MNDOT STANDARD PLAN (5-297.681).
- (M) OVERHEAD SIGN LOCATION (SEE SIGNING PLANS FOR PANEL AND STRUCTURAL DETAILS).
- (S) END TREATMENT - TANGENT TERMINAL, MNDOT STANDARD PLAN (5-297.612).



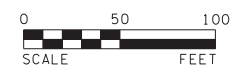
EXHIBIT C - WALLS  
MAINTENANCE  
AGREEMENT 1052605  
ANOKA COUNTY AND CITY OF RAMSEY  
SHEET 4 OF 19



**LEGEND**

- MnDOT
- City of Ramsey

bmi,tbi  
pdf-B and W.pitcfcg  
12:37:06 PM  
tombu  
5/3/2023



**BOLTON & MENK**

12224 NICOLLET AVENUE  
BURNSVILLE, MINNESOTA 55337  
Phone: (952) 890-0509  
Email: Burnsville@bolton-menk.com  
www.bolton-menk.com

REV.	BY	DATE

I HEREBY CERTIFY THAT THIS PLAN, SPECIFICATION, OR REPORT WAS PREPARED BY ME OR UNDER MY DIRECT SUPERVISION AND THAT I AM A DULY LICENSED PROFESSIONAL ENGINEER UNDER THE LAWS OF THE STATE OF MINNESOTA.

*Benjamin A. Ulrich*

BENJAMIN A. ULRICH  
LIC. NO. 59444      DATE 03-08-2023

DESIGNED BAU	S.P. 0202-116 (TH10), S.P. 002-596-026, S.P. 002-656-001, S.P. 002-657-003, S.P. 199-113-003, S.P. 199-115-006 TH 10/169 IMPROVEMENTS	SHEET 235
DRAWN TWE		OF 685
CHECKED BAU		CONSTRUCTION PLAN

LEGEND

	4" CONCRETE WALK		TRAFFIC FLOW
	6" CONCRETE WALK		TRAFFIC BARRIER DESIGN TYPE 31
	CONCRETE CURB RAMP WALK		PROPOSED CHAIN LINK FENCE
	6" CONCRETE DRIVEWAY PAVEMENT		PAVEMENT SECTION TRANSITION
	7" CONCRETE WALK (TRUCK APRON)		EXISTING PERM EASEMENT
	8" CONCRETE DRIVEWAY PAVEMENT		EXISTING RIGHT-OF-WAY
	BITUMINOUS COMMERCIAL DRIVEWAY/PARKING LOT PAVEMENT		PROPOSED RIGHT-OF-WAY
	3" BITUMINOUS WALK		TEMPORARY EASEMENT
	AGGREGATE SURFACING (CV) CLASS 2		PERMANENT EASEMENT
			CONSTRUCTION LIMITS
			STORM SEWER STRUCTURE

CONSTRUCTION NOTES:

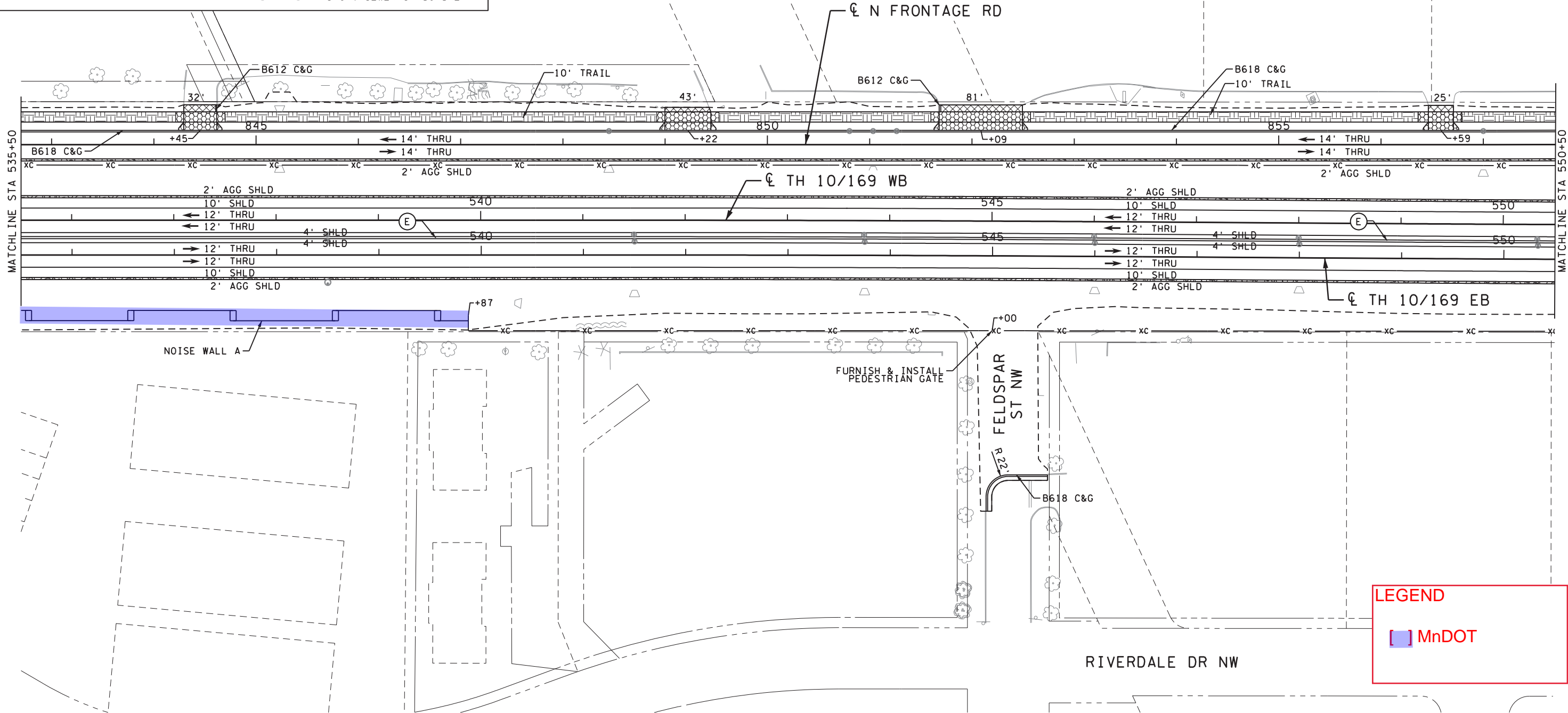
1. SEE INTERSECTION DETAIL SHEETS FOR INTERSECTION, SIDEWALK, DRIVEWAY AND PEDESTRIAN RAMP DETAILS.
2. SEE ACCESS ROAD PLAN FOR ACCESS ROAD ALIGNMENTS, PROFILES, AND ADDITIONAL DESIGN INFORMATION.
3. SEE TURF ESTABLISHMENT, EROSION CONTROL, AND SUPERELEVATION PLAN FOR SUPERELEVATION AND PAVEMENT CROSS SLOPE TRANSITIONS.

SHEET NOTES:

- (E) CONCRETE MEDIAN BARRIER DESIGN SINGLE SLOPE TYPE 42 A, MNDOT STANDARD PLAN (5-297.681).



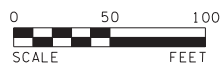
EXHIBIT C - WALLS  
MAINTENANCE  
AGREEMENT 1052605  
ANOKA COUNTY AND CITY OF RAMSEY  
SHEET 5 OF 19



bmi.tbi

pdf-B and W.pltcfgr  
12:37:07 PM

tombu  
5/3/2023



12224 NICOLLET AVENUE  
BURNSVILLE, MINNESOTA 55337  
Phone: (952) 890-0509  
Email: Burns@bolton-menk.com  
www.bolton-menk.com

REV.	BY	DATE

I HEREBY CERTIFY THAT THIS PLAN, SPECIFICATION, OR REPORT WAS PREPARED BY ME OR UNDER MY DIRECT SUPERVISION AND THAT I AM A DULY LICENSED PROFESSIONAL ENGINEER UNDER THE LAWS OF THE STATE OF MINNESOTA.

*Benjamin A. Ulrich*  
BENJAMIN A. ULRICH  
LIC. NO. 59444 DATE 03-08-2023

DESIGNED  
BAU  
DRAWN  
TWB  
CHECKED  
BAU

S.P. 0202-116 (TH10), S.P. 002-596-026, S.P. 002-656-001,  
S.P. 002-657-003, S.P. 199-113-003, S.P. 199-115-006  
TH 10/169 IMPROVEMENTS  
CONSTRUCTION PLAN

SHEET  
236  
OF  
685

**LEGEND**

	4" CONCRETE WALK		TRAFFIC FLOW
	6" CONCRETE WALK		TRAFFIC BARRIER DESIGN TYPE 31
	CONCRETE CURB RAMP WALK		PROPOSED CHAIN LINK FENCE
	6" CONCRETE DRIVEWAY PAVEMENT		PAVEMENT SECTION TRANSITION
	7" CONCRETE WALK (TRUCK APRON)		EXISTING PERM EASEMENT
	8" CONCRETE DRIVEWAY PAVEMENT		EXISTING RIGHT-OF-WAY
	BITUMINOUS COMMERCIAL DRIVEWAY/PARKING LOT PAVEMENT		PROPOSED RIGHT-OF-WAY
	3" BITUMINOUS WALK		TEMPORARY EASEMENT
	AGGREGATE SURFACING (CV) CLASS 2		PERMANENT EASEMENT
			CONSTRUCTION LIMITS
			STORM SEWER STRUCTURE

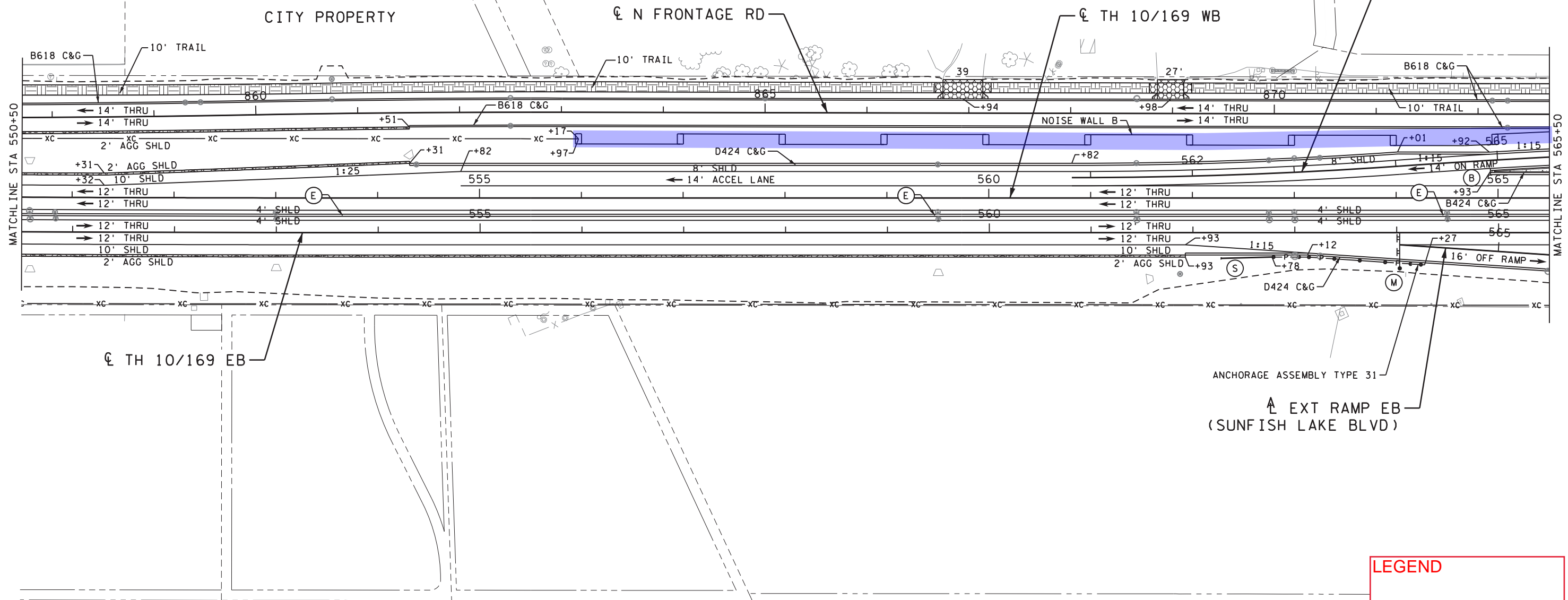
**CONSTRUCTION NOTES:**

1. SEE INTERSECTION DETAIL SHEETS FOR INTERSECTION, SIDEWALK, DRIVEWAY AND PEDESTRIAN RAMP DETAILS.
2. SEE ACCESS ROAD PLAN FOR ACCESS ROAD ALIGNMENTS, PROFILES, AND ADDITIONAL DESIGN INFORMATION.
3. SEE TURF ESTABLISHMENT, EROSION CONTROL, AND SUPERELEVATION PLAN FOR SUPERELEVATION AND PAVEMENT CROSS SLOPE TRANSITIONS.

**SHEET NOTES:**

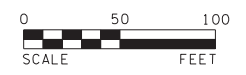
- (B) CONCRETE ENTRANCE NOSE STANDARD PLATE 7107. (PAID FOR AS 6" CONCRETE WALK)
- (E) CONCRETE MEDIAN BARRIER DESIGN SINGLE SLOPE TYPE 42 A, MNDOT STANDARD PLAN (5-297.681).
- (M) OVERHEAD SIGN LOCATION (SEE SIGNING PLANS FOR PANEL AND STRUCTURAL DETAILS).
- (S) END TREATMENT - TANGENT TERMINAL, MNDOT STANDARD PLAN (5-297.612).

**EXHIBIT C - WALLS  
 MAINTENANCE  
 AGREEMENT 1052605  
 ANOKA COUNTY AND CITY OF RAMSEY  
 SHEET 6 OF 19**



**LEGEND**  
 MnDOT

bmi.tbi  
 pdf-B and W.pitcfcg  
 12:37:08 PM  
 tomdu  
 5/3/2023



**BOLTON & MENK**

12224 NICOLLET AVENUE  
 BURNSVILLE, MINNESOTA 55337  
 Phone: (952) 890-0509  
 Email: Burnsville@bolton-menk.com  
 www.bolton-menk.com

REV.	BY	DATE

I HEREBY CERTIFY THAT THIS PLAN, SPECIFICATION, OR REPORT WAS PREPARED BY ME OR UNDER MY DIRECT SUPERVISION AND THAT I AM A DULY LICENSED PROFESSIONAL ENGINEER UNDER THE LAWS OF THE STATE OF MINNESOTA.

*Benjamin A. Ulrich*

BENJAMIN A. ULRICH  
 LIC. NO. 59444      DATE 03-08-2023

DESIGNED BAU	S.P. 0202-116 (TH10), S.P. 002-596-026, S.P. 002-656-001, S.P. 002-657-003, S.P. 199-113-003, S.P. 199-115-006 TH 10/169 IMPROVEMENTS CONSTRUCTION PLAN	SHEET 237 OF 685
DRAWN TWB		
CHECKED BAU		



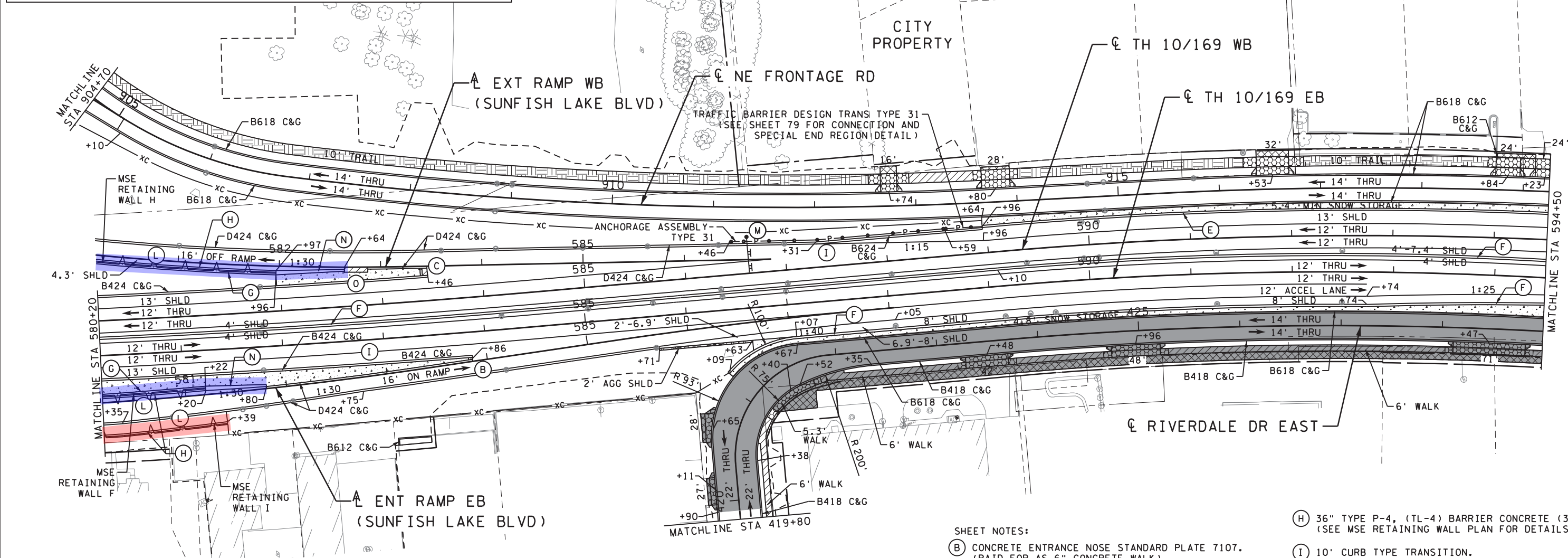
### LEGEND

	4" CONCRETE WALK		TRAFFIC FLOW
	6" CONCRETE WALK		TRAFFIC BARRIER DESIGN TYPE 31
	CONCRETE CURB RAMP WALK		PROPOSED CHAIN LINK FENCE
	6" CONCRETE DRIVEWAY PAVEMENT		PAVEMENT SECTION TRANSITION
	7" CONCRETE WALK (TRUCK APRON)		EXISTING PERM EASEMENT
	8" CONCRETE DRIVEWAY PAVEMENT		EXISTING RR RIGHT-OF-WAY
	BITUMINOUS COMMERCIAL DRIVEWAY/PARKING LOT PAVEMENT		EXISTING RIGHT-OF-WAY
	3" BITUMINOUS WALK		PROPOSED RIGHT-OF-WAY
	AGGREGATE SURFACING (CV) CLASS 2		TEMPORARY EASEMENT
			PERMANENT EASEMENT
			CONSTRUCTION LIMITS
			STORM SEWER STRUCTURE

**EXHIBIT C - WALLS  
MAINTENANCE  
AGREEMENT 1052605  
ANOKA COUNTY AND CITY OF RAMSEY  
SHEET 8 OF 19**

### LEGEND

	MnDOT
	City of Ramsey



- #### CONSTRUCTION NOTES:
- SEE INTERSECTION DETAIL SHEETS FOR INTERSECTION, SIDEWALK, DRIVEWAY AND PEDESTRIAN RAMP DETAILS.
  - SEE ACCESS ROAD PLAN FOR ACCESS ROAD ALIGNMENTS, PROFILES, AND ADDITIONAL DESIGN INFORMATION.
  - SEE TURF ESTABLISHMENT, EROSION CONTROL, AND SUPERELEVATION PLAN FOR SUPERELEVATION AND PAVEMENT CROSS SLOPE TRANSITIONS.

- #### SHEET NOTES:
- (H) 36" TYPE P-4, (TL-4) BARRIER CONCRETE (3S52) (SEE MSE RETAINING WALL PLAN FOR DETAILS).
  - (I) 10' CURB TYPE TRANSITION.
  - (L) MOMENT SLAB (SEE MSE RETAINING WALL PLAN FOR DETAILS).
  - (M) OVERHEAD SIGN LOCATION (SEE SIGNING PLANS FOR PANEL AND STRUCTURAL DETAILS).
  - (N) SEE MSE RETAINING WALL DETAILS FOR BARRIER/WALL TRANSITION.
  - (O) IMPACT ATTENUATOR W/8" UNREINFORCED CONCRETE PAD (TL-3). SEE SPECIAL PROVISIONS FOR MORE INFORMATION.
  - (B) CONCRETE ENTRANCE NOSE STANDARD PLATE 7107. (PAID FOR AS 6" CONCRETE WALK)
  - (C) CONCRETE EXIT NOSE, SEE MISCELLANEOUS DETAILS. (PAID FOR AS 6" CONCRETE WALK)
  - (E) CONCRETE MEDIAN BARRIER DESIGN SINGLE SLOPE TYPE 42 A, MNDOT STANDARD PLAN (5-297.681).
  - (F) CONCRETE MEDIAN BARRIER DESIGN SINGLE SLOPE TYPE 42 A STEP, MNDOT STANDARD PLAN (5-297.681).
  - (G) CONCRETE MEDIAN BARRIER SPECIAL (SEE MSE RETAINING WALL PLAN FOR DETAILS).

bmi.tbi  
pdf-B and W.pltcfgr  
12:37:12 PM  
tombu  
5/3/2023

CONSTRUCTION NOTES:

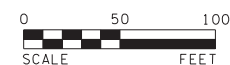
1. SEE INTERSECTION DETAIL SHEETS FOR INTERSECTION, SIDEWALK, DRIVEWAY AND PEDESTRIAN RAMP DETAILS.
2. SEE ACCESS ROAD PLAN FOR ACCESS ROAD ALIGNMENTS, PROFILES, AND ADDITIONAL DESIGN INFORMATION.
3. SEE TURF ESTABLISHMENT, EROSION CONTROL, AND SUPERELEVATION PLAN FOR SUPERELEVATION AND PAVEMENT CROSS SLOPE TRANSITIONS.
4. SEE PREVIOUS SHEET FOR LEGEND.

**EXHIBIT C - WALLS  
MAINTENANCE  
AGREEMENT 1052605  
ANOKA COUNTY AND CITY OF RAMSEY  
SHEET 9 OF 19**

SHEET NOTES:

- (A) CONCRETE MEDIAN NOSE STANDARD PLATE 7113. (PAID FOR AS 6" CONCRETE WALK)
- (D) 36" TYPE P-1, (TL-2) BARRIER CONCRETE (3S52) (SEE MSE RETAINING WALL PLAN FOR DETAILS).
- (I) 10' CURB TYPE TRANSITION.
- (J) BRIDGE APPROACH PANEL (SEE APPROACH PANEL PLAN SHEETS).
- (K) 36" TYPE P-1, (TL-2) BARRIER CONCRETE (3S52) & ORNAMENTAL METAL RAILING DESIGN T-4 PC (SEE MSE RETAINING WALL PLAN FOR DETAILS).
- (L) MOMENT SLAB (SEE MSE RETAINING WALL PLAN FOR DETAILS).
- (Q) SEE MISCELLANEOUS DETAILS FOR ROUNDABOUT TRUCK APRON JOINTING PLAN.

NON-RAMSEY BLVD CONSTRUCTION



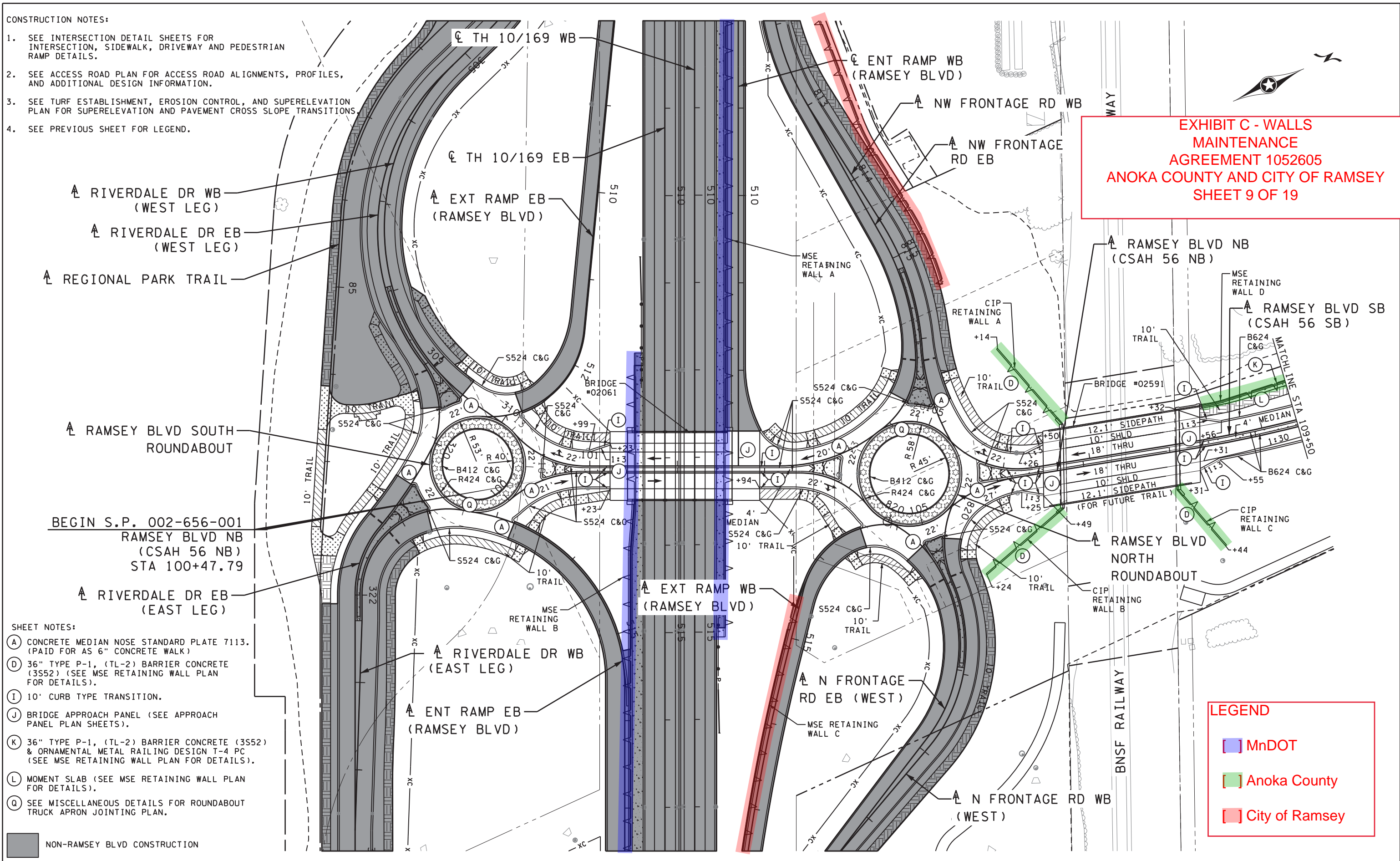
12224 NICOLLET AVENUE  
BURNSVILLE, MINNESOTA 55337  
Phone: (952) 890-0509  
Email: Burns@bolton-menk.com  
www.bolton-menk.com

REV. BY DATE  
I HEREBY CERTIFY THAT THIS PLAN, SPECIFICATION, OR REPORT WAS PREPARED BY ME OR UNDER MY DIRECT SUPERVISION AND THAT I AM A DULY LICENSED PROFESSIONAL ENGINEER UNDER THE LAWS OF THE STATE OF MINNESOTA.  
*Benjamin A. Ulrich*  
BENJAMIN A. ULRICH  
LIC. NO. 59444 DATE 03-08-2023

DESIGNED: BAU  
DRAWN: TWB  
CHECKED: BAU  
S.P. 0202-116 (TH10), S.P. 002-596-026, S.P. 002-656-001, S.P. 002-657-003, S.P. 199-113-003, S.P. 199-115-006  
TH 10/169 IMPROVEMENTS  
CONSTRUCTION PLAN

SHEET 241 OF 685

bmi.tbi  
pdf-B and W.pltcfgr  
12:37:15 PM  
tombu  
5/3/2023



**LEGEND**

- MnDOT
- Anoka County
- City of Ramsey

**EXHIBIT C - WALLS  
MAINTENANCE  
AGREEMENT 1052605  
ANOKA COUNTY AND CITY OF RAMSEY  
SHEET 10 OF 19**



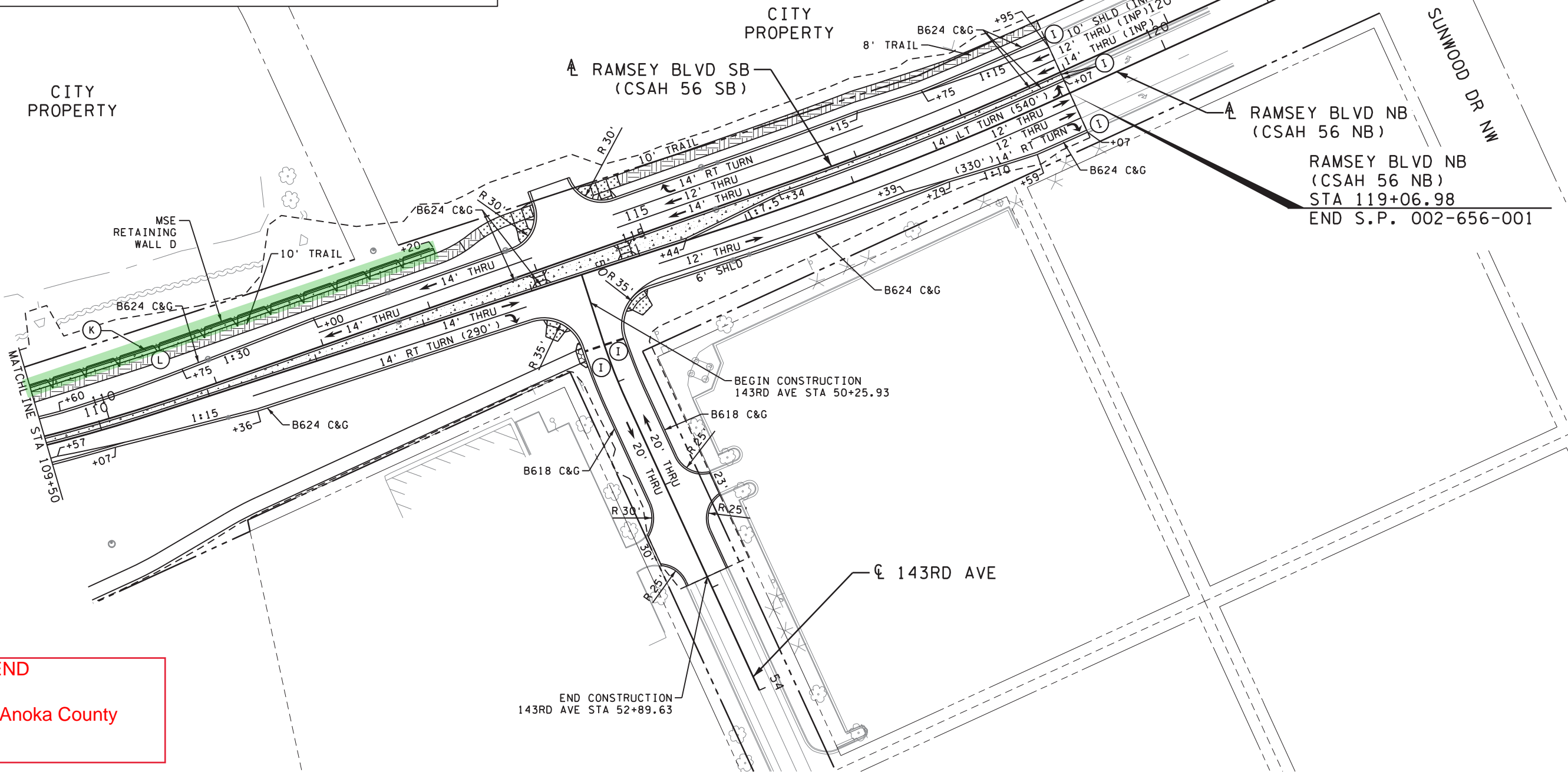
LEGEND	
	4" CONCRETE WALK
	6" CONCRETE WALK
	CONCRETE CURB RAMP WALK
	6" CONCRETE DRIVEWAY PAVEMENT
	7" CONCRETE WALK (TRUCK APRON)
	8" CONCRETE DRIVEWAY PAVEMENT
	BITUMINOUS COMMERCIAL DRIVEWAY/PARKING LOT PAVEMENT
	3" BITUMINOUS WALK
	AGGREGATE SURFACING (CV) CLASS 2
	TRAFFIC FLOW
	TRAFFIC BARRIER DESIGN TYPE 31
	PROPOSED CHAIN LINK FENCE
	PAVEMENT SECTION TRANSITION
	EXISTING PERM EASEMENT
	EXISTING RR RIGHT-OF-WAY
	EXISTING RIGHT-OF-WAY
	PROPOSED RIGHT-OF-WAY
	TEMPORARY EASEMENT
	PERMANENT EASEMENT
	CONSTRUCTION LIMITS
	STORM SEWER STRUCTURE

**CONSTRUCTION NOTES:**

- SEE INTERSECTION DETAIL SHEETS FOR INTERSECTION, SIDEWALK, DRIVEWAY AND PEDESTRIAN RAMP DETAILS.
- SEE ACCESS ROAD PLAN FOR ACCESS ROAD ALIGNMENTS, PROFILES, AND ADDITIONAL DESIGN INFORMATION.
- SEE TURF ESTABLISHMENT, EROSION CONTROL, AND SUPERELEVATION PLAN FOR SUPERELEVATION AND PAVEMENT CROSS SLOPE TRANSITIONS.

**SHEET NOTES:**

- (I) 10' CURB TYPE TRANSITION.
- (K) 36" TYPE P-1, (TL-2) BARRIER CONCRETE (3S52) & ORNAMENTAL METAL RAILING DESIGN T-4 PC (SEE MSE RETAINING WALL PLAN FOR DETAILS).
- (L) MOMENT SLAB (SEE MSE RETAINING WALL PLAN FOR DETAILS).



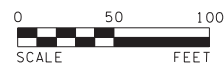
**LEGEND**  
 Anoka County

bmi.tbl

pdf-B and W.pltcfgr  
12:37:16 PM

tombu  
5/3/2023

H:\AKCO\T44121316\CAD\MS\plans\Const\cd0202116\_cp012.dgn



12224 NICOLLET AVENUE  
BURNSVILLE, MINNESOTA 55337  
Phone: (952) 890-0509  
Email: Burnsville@bolton-menk.com  
www.bolton-menk.com

REV.	BY	DATE

I HEREBY CERTIFY THAT THIS PLAN, SPECIFICATION, OR REPORT WAS PREPARED BY ME OR UNDER MY DIRECT SUPERVISION AND THAT I AM A DULY LICENSED PROFESSIONAL ENGINEER UNDER THE LAWS OF THE STATE OF MINNESOTA.  
*Benjamin A. Ulrich*  
BENJAMIN A. ULRICH  
LIC. NO. 59444 DATE 03-08-2023

DESIGNED BAU
DRAWN TWE
CHECKED BAU

S.P. 0202-116 (TH10), S.P. 002-596-026, S.P. 002-656-001,  
S.P. 002-657-003, S.P. 199-113-003, S.P. 199-115-006  
TH 10/169 IMPROVEMENTS  
CONSTRUCTION PLAN

SHEET  
242  
OF  
685

### LEGEND

	4" CONCRETE WALK		TRAFFIC FLOW
	6" CONCRETE WALK		TRAFFIC BARRIER DESIGN TYPE 31
	CONCRETE CURB RAMP WALK		PROPOSED CHAIN LINK FENCE
	6" CONCRETE DRIVEWAY PAVEMENT		PAVEMENT SECTION TRANSITION
	7" CONCRETE WALK (TRUCK APRON)		EXISTING PERM EASEMENT
	8" CONCRETE DRIVEWAY PAVEMENT		EXISTING RIGHT-OF-WAY
	BITUMINOUS COMMERCIAL DRIVEWAY/PARKING LOT PAVEMENT		PROPOSED RIGHT-OF-WAY
	3" BITUMINOUS WALK		TEMPORARY EASEMENT
	AGGREGATE SURFACING (CV) CLASS 2		PERMANENT EASEMENT
			CONSTRUCTION LIMITS
			STORM SEWER STRUCTURE

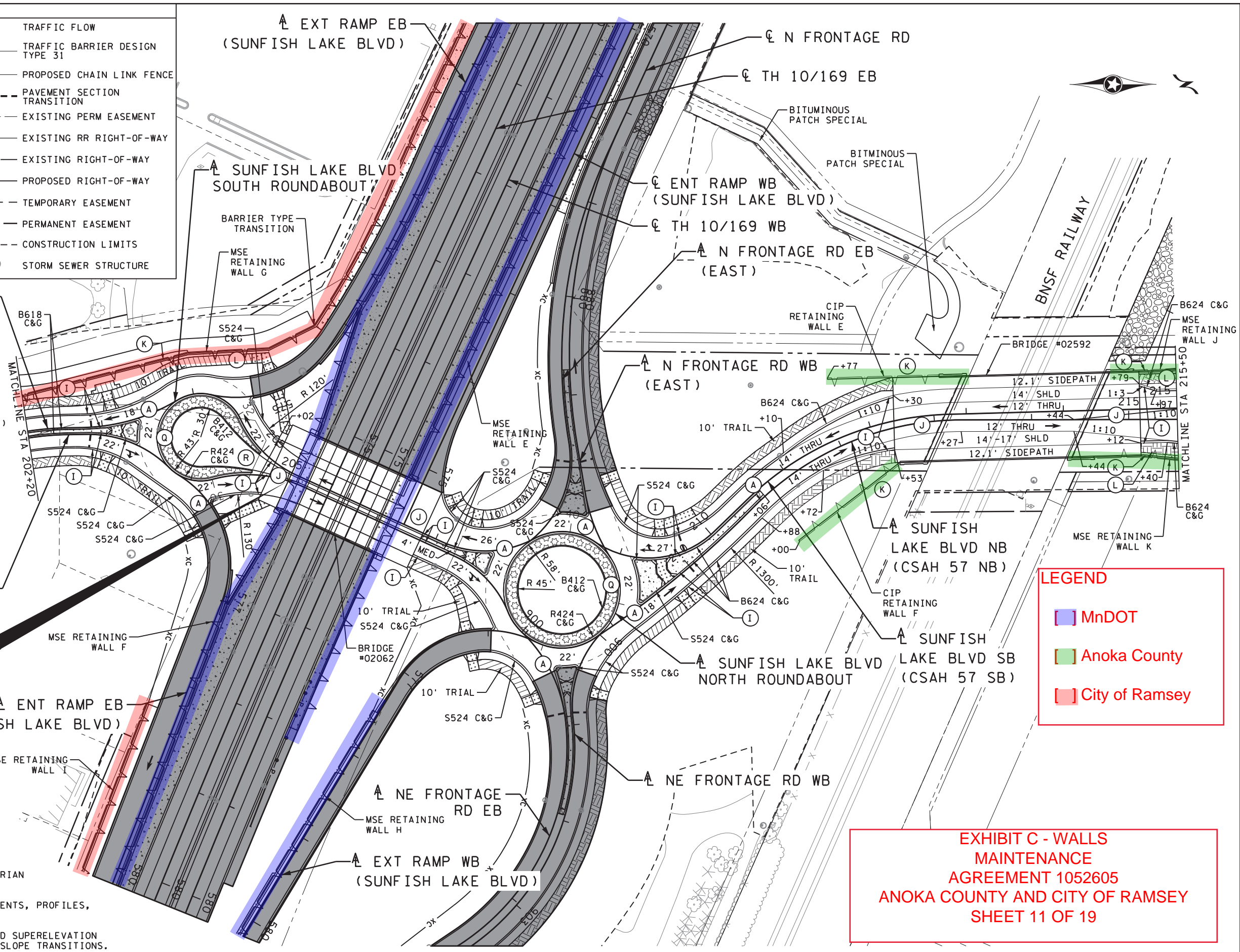
- ### SHEET NOTES:
- (A) CONCRETE MEDIAN NOSE STANDARD PLATE 7113. (PAID FOR AS 6" CONCRETE WALK)
  - (I) 10' CURB TYPE TRANSITION.
  - (J) BRIDGE APPROACH PANEL (SEE APPROACH PANEL PLAN SHEETS).
  - (K) 36" TYPE P-1, (TL-2) BARRIER CONCRETE (3S52) & ORNAMENTAL METAL RAILING DESIGN T-4 PC (SEE MSE RETAINING WALL PLAN FOR DETAILS).
  - (L) MOMENT SLAB (SEE MSE RETAINING WALL PLAN FOR DETAILS).
  - (Q) SEE MISCELLANEOUS DETAILS FOR ROUNDABOUT TRUCK APRON JOINTING PLAN.
  - (R) SEE MISCELLANEOUS DETAILS FOR ROUNDABOUT TRUCK APRON CURB TRANSITION DETAIL.
- NON SUNFISH LAKE BLVD CONSTRUCTION

SUNFISH LAKE BLVD SB

SUNFISH LAKE BLVD NB

END S.P. 199-113-003  
SUNFISH LAKE BLVD NB (CSAH 57 NB)  
STA 205+01.40  
BEGIN S.P. 002-657-003

- ### CONSTRUCTION NOTES:
- SEE INTERSECTION DETAIL SHEETS FOR INTERSECTION, SIDEWALK, DRIVEWAY AND PEDESTRIAN RAMP DETAILS.
  - SEE ACCESS ROAD PLAN FOR ACCESS ROAD ALIGNMENTS, PROFILES, AND ADDITIONAL DESIGN INFORMATION.
  - SEE TURF ESTABLISHMENT, EROSION CONTROL, AND SUPERELEVATION PLAN FOR SUPERELEVATION AND PAVEMENT CROSS SLOPE TRANSITIONS.



### LEGEND

- MnDOT
- Anoka County
- City of Ramsey

**EXHIBIT C - WALLS  
MAINTENANCE  
AGREEMENT 1052605  
ANOKA COUNTY AND CITY OF RAMSEY  
SHEET 11 OF 19**

bmi.tbi  
pdf-B and W\p1tcfq  
12:37:18 PM  
tombu  
5/3/2023

H:\AKC0\T44121316\CAD\MS\plans\Const\cd0202116\_cp013.dgn

**BOLTON & MENK**

12224 NICOLLET AVENUE  
BURNSVILLE, MINNESOTA 55337  
Phone: (952) 890-0509  
Email: Burns@bolton-menk.com  
www.bolton-menk.com

REV.	BY	DATE

I HEREBY CERTIFY THAT THIS PLAN, SPECIFICATION, OR REPORT WAS PREPARED BY ME OR UNDER MY DIRECT SUPERVISION AND THAT I AM A DULY LICENSED PROFESSIONAL ENGINEER UNDER THE LAWS OF THE STATE OF MINNESOTA.

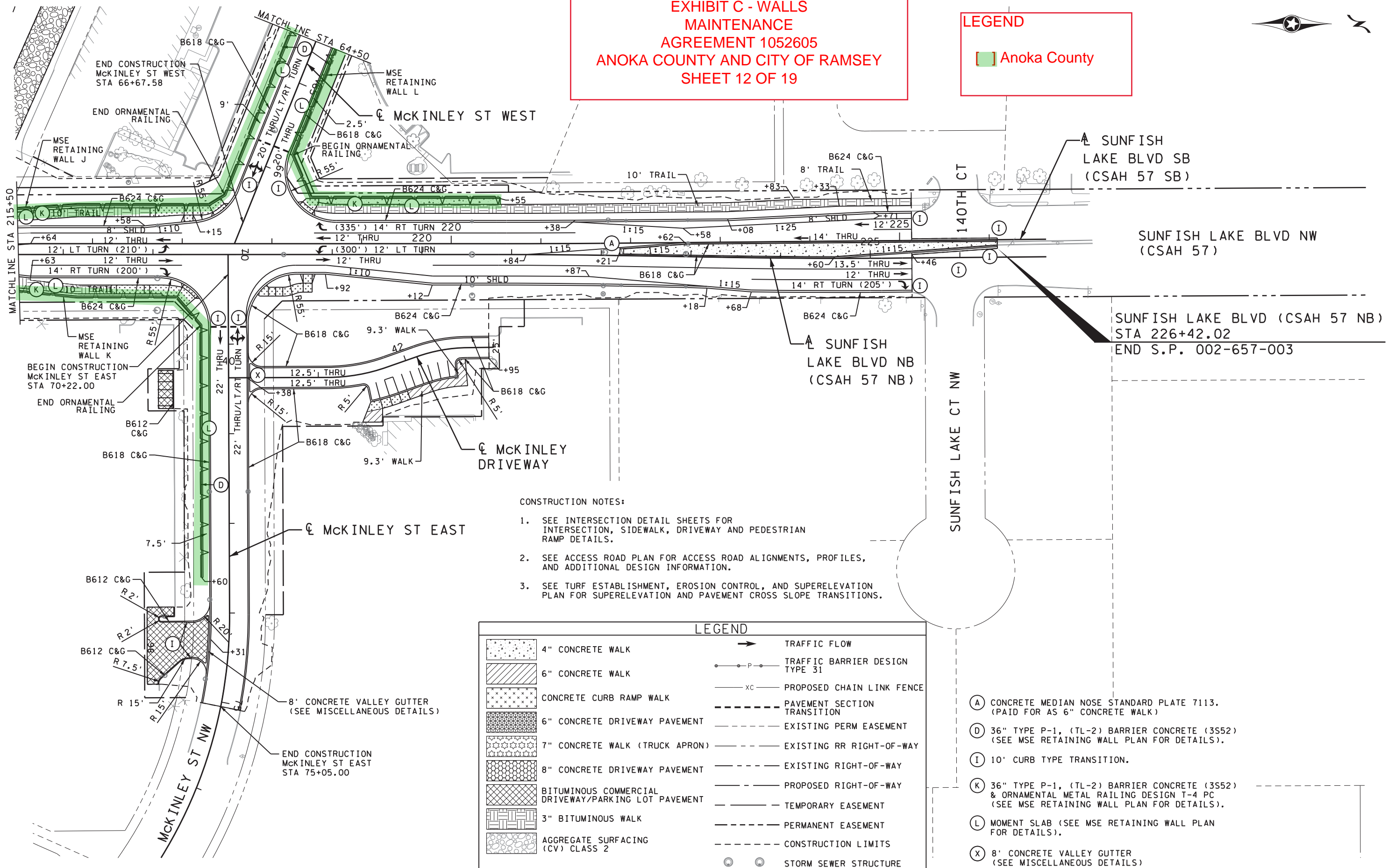
*Benjamin A. Ulrich*  
BENJAMIN A. ULRICH  
LIC. NO. 59444 DATE 03-08-2023

DESIGNED BAU	S.P. 0202-116 (TH10), S.P. 002-596-026, S.P. 002-656-001, S.P. 002-657-003, S.P. 199-113-003, S.P. 199-115-006	SHEET 243
DRAWN TWB	TH 10/169 IMPROVEMENTS	OF 685
CHECKED BAU	CONSTRUCTION PLAN	

**EXHIBIT C - WALLS  
MAINTENANCE  
AGREEMENT 1052605  
ANOKA COUNTY AND CITY OF RAMSEY  
SHEET 12 OF 19**

**LEGEND**

Anoka County



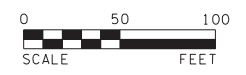
- CONSTRUCTION NOTES:**
1. SEE INTERSECTION DETAIL SHEETS FOR INTERSECTION, SIDEWALK, DRIVEWAY AND PEDESTRIAN RAMP DETAILS.
  2. SEE ACCESS ROAD PLAN FOR ACCESS ROAD ALIGNMENTS, PROFILES, AND ADDITIONAL DESIGN INFORMATION.
  3. SEE TURF ESTABLISHMENT, EROSION CONTROL, AND SUPERELEVATION PLAN FOR SUPERELEVATION AND PAVEMENT CROSS SLOPE TRANSITIONS.

**LEGEND**

	4" CONCRETE WALK		TRAFFIC FLOW
	6" CONCRETE WALK		TRAFFIC BARRIER DESIGN TYPE 31
	CONCRETE CURB RAMP WALK		PROPOSED CHAIN LINK FENCE
	6" CONCRETE DRIVEWAY PAVEMENT		PAVEMENT SECTION TRANSITION
	7" CONCRETE WALK (TRUCK APRON)		EXISTING PERM EASEMENT
	8" CONCRETE DRIVEWAY PAVEMENT		EXISTING RR RIGHT-OF-WAY
	BITUMINOUS COMMERCIAL DRIVEWAY/PARKING LOT PAVEMENT		EXISTING RIGHT-OF-WAY
	3" BITUMINOUS WALK		PROPOSED RIGHT-OF-WAY
	AGGREGATE SURFACING (CV) CLASS 2		TEMPORARY EASEMENT
			PERMANENT EASEMENT
			CONSTRUCTION LIMITS
			STORM SEWER STRUCTURE

- (A) CONCRETE MEDIAN NOSE STANDARD PLATE 7113. (PAID FOR AS 6" CONCRETE WALK)
- (D) 36" TYPE P-1, (TL-2) BARRIER CONCRETE (3S52) (SEE MSE RETAINING WALL PLAN FOR DETAILS).
- (I) 10' CURB TYPE TRANSITION.
- (K) 36" TYPE P-1, (TL-2) BARRIER CONCRETE (3S52) & ORNAMENTAL METAL RAILING DESIGN T-4 PC (SEE MSE RETAINING WALL PLAN FOR DETAILS).
- (L) MOMENT SLAB (SEE MSE RETAINING WALL PLAN FOR DETAILS).
- (X) 8' CONCRETE VALLEY GUTTER (SEE MISCELLANEOUS DETAILS)

bmi,tbi  
pdf-B and W,plctcfig  
12:37:19 PM  
tombu  
5/3/2023



**BOLTON & MENK**

12224 NICOLLET AVENUE  
BURNSVILLE, MINNESOTA 55337  
Phone: (952) 890-0509  
Email: Burnsville@bolton-menk.com  
www.bolton-menk.com

REV.	BY	DATE

I HEREBY CERTIFY THAT THIS PLAN, SPECIFICATION, OR REPORT WAS PREPARED BY ME OR UNDER MY DIRECT SUPERVISION AND THAT I AM A DULY LICENSED PROFESSIONAL ENGINEER UNDER THE LAWS OF THE STATE OF MINNESOTA.

*Benjamin A. Ulrich*  
BENJAMIN A. ULRICH  
LIC. NO. 59444 DATE 03-08-2023

DESIGNED BAU	S.P. 0202-116 (TH10), S.P. 002-596-026, S.P. 002-656-001, S.P. 002-657-003, S.P. 199-113-003, S.P. 199-115-006
DRAWN TWE	TH 10/169 IMPROVEMENTS
CHECKED BAU	CONSTRUCTION PLAN

SHEET  
244  
OF  
685

LEGEND

	4" CONCRETE WALK		TRAFFIC FLOW
	6" CONCRETE WALK		TRAFFIC BARRIER DESIGN TYPE 31
	CONCRETE CURB RAMP WALK		PROPOSED CHAIN LINK FENCE
	6" CONCRETE DRIVEWAY PAVEMENT		PAVEMENT SECTION TRANSITION
	7" CONCRETE WALK (TRUCK APRON)		EXISTING PERM EASEMENT
	8" CONCRETE DRIVEWAY PAVEMENT		EXISTING RIGHT-OF-WAY
	BITUMINOUS COMMERCIAL DRIVEWAY/PARKING LOT PAVEMENT		PROPOSED RIGHT-OF-WAY
	3" BITUMINOUS WALK		TEMPORARY EASEMENT
	AGGREGATE SURFACING (CV) CLASS 2		PERMANENT EASEMENT
			CONSTRUCTION LIMITS
			STORM SEWER STRUCTURE

SHEET NOTES:

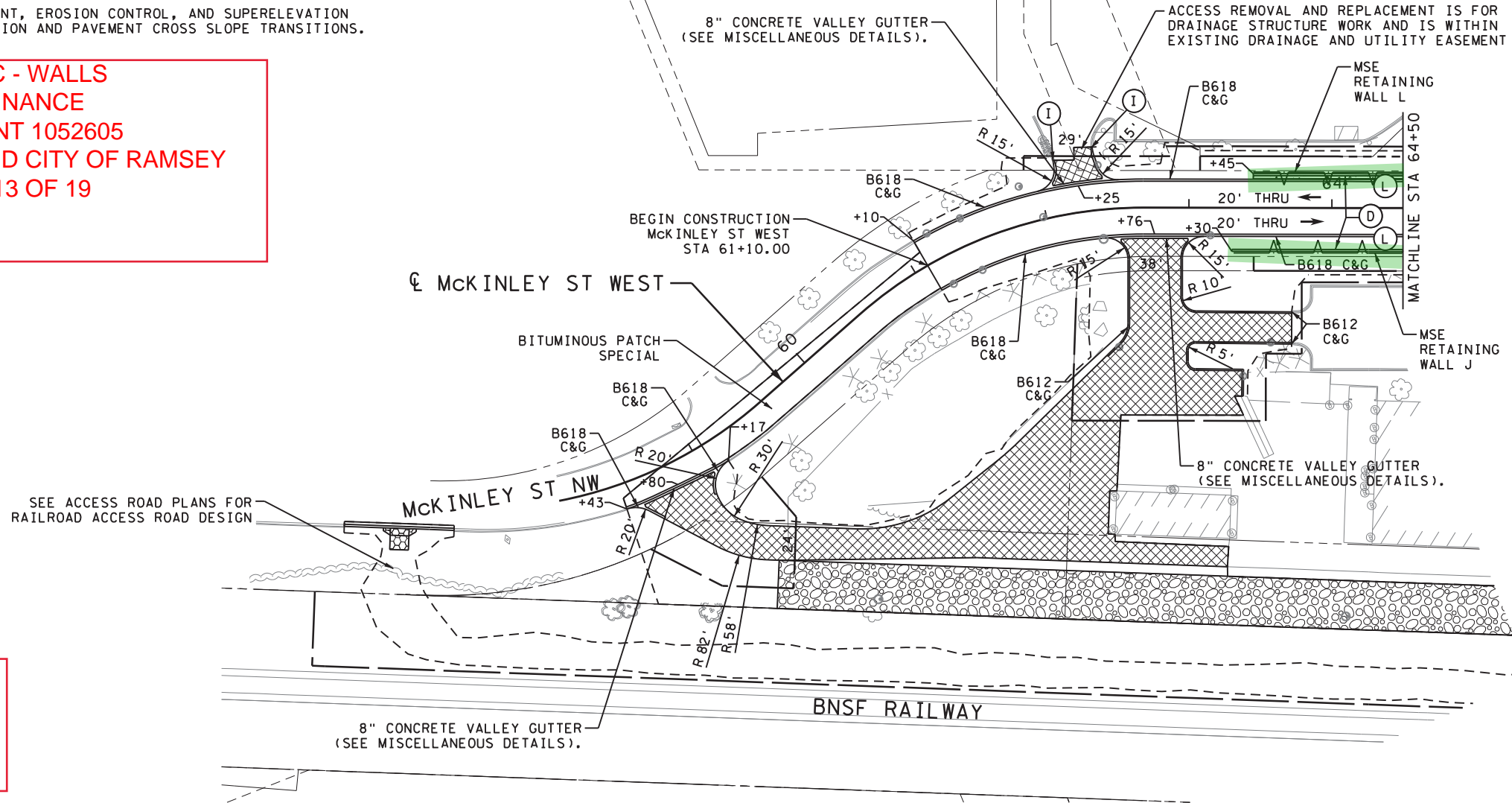
- (D) 36" TYPE P-1, (TL-2) BARRIER CONCRETE (3S52) (SEE MSE RETAINING WALL PLAN FOR DETAILS).
- (I) 10' CURB TYPE TRANSITION.
- (L) MOMENT SLAB (SEE MSE RETAINING WALL PLAN FOR DETAILS).



CONSTRUCTION NOTES:

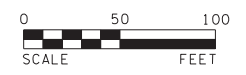
1. SEE INTERSECTION DETAIL SHEETS FOR INTERSECTION, SIDEWALK, DRIVEWAY AND PEDESTRIAN RAMP DETAILS.
2. SEE ACCESS ROAD PLAN FOR ACCESS ROAD ALIGNMENTS, PROFILES, AND ADDITIONAL DESIGN INFORMATION.
3. SEE TURF ESTABLISHMENT, EROSION CONTROL, AND SUPERELEVATION PLAN FOR SUPERELEVATION AND PAVEMENT CROSS SLOPE TRANSITIONS.

**EXHIBIT C - WALLS  
 MAINTENANCE  
 AGREEMENT 1052605  
 ANOKA COUNTY AND CITY OF RAMSEY  
 SHEET 13 OF 19**



**LEGEND**  
 Anoka County

bmi.tbi  
 pdf-B and W.pltcfgr  
 12:37:20 PM  
 tomhu  
 5/3/2023



**BOLTON & MENK**

12224 NICOLLET AVENUE  
 BURNSVILLE, MINNESOTA 55337  
 Phone: (952) 890-0509  
 Email: Burns@bolton-menk.com  
 www.bolton-menk.com

REV.	BY	DATE

I HEREBY CERTIFY THAT THIS PLAN, SPECIFICATION, OR REPORT WAS PREPARED BY ME OR UNDER MY DIRECT SUPERVISION AND THAT I AM A DULY LICENSED PROFESSIONAL ENGINEER UNDER THE LAWS OF THE STATE OF MINNESOTA.

*Benjamin A. Ulrich*  
 BENJAMIN A. ULRICH  
 LIC. NO. 59444      DATE 03-08-2023

DESIGNED BAU	S.P. 0202-116 (TH10), S.P. 002-596-026, S.P. 002-656-001, S.P. 002-657-003, S.P. 199-113-003, S.P. 199-115-006	SHEET 245
DRAWN TWE	TH 10/169 IMPROVEMENTS	OF
CHECKED BAU	CONSTRUCTION PLAN	685

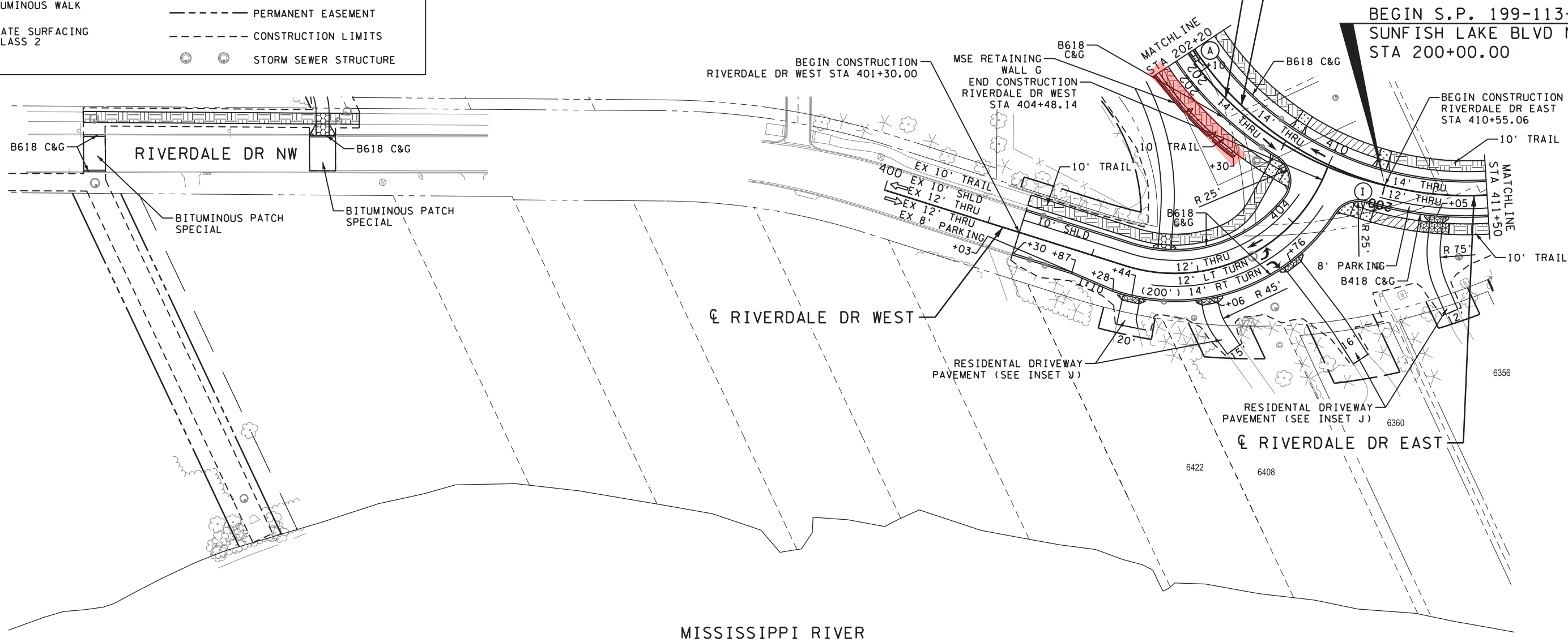
LEGEND	
	4" CONCRETE WALK
	6" CONCRETE WALK
	CONCRETE CURB RAMP WALK
	6" CONCRETE DRIVEWAY PAVEMENT
	7" CONCRETE WALK (TRUCK APRON)
	8" CONCRETE DRIVEWAY PAVEMENT
	BITUMINOUS COMMERCIAL DRIVEWAY/PARKING LOT PAVEMENT
	3" BITUMINOUS WALK
	AGGREGATE SURFACING (CV) CLASS 2
	TRAFFIC FLOW
	TRAFFIC BARRIER DESIGN TYPE 31
	PROPOSED CHAIN LINK FENCE
	PAVEMENT SECTION TRANSITION
	EXISTING PERM EASEMENT
	EXISTING RR RIGHT-OF-WAY
	EXISTING RIGHT-OF-WAY
	PROPOSED RIGHT-OF-WAY
	TEMPORARY EASEMENT
	PERMANENT EASEMENT
	CONSTRUCTION LIMITS
	STORM SEWER STRUCTURE

CONSTRUCTION NOTES:

1. SEE INTERSECTION DETAIL SHEETS FOR INTERSECTION, SIDEWALK, DRIVEWAY AND PEDESTRIAN RAMP DETAILS.
2. SEE ACCESS ROAD PLAN FOR ACCESS ROAD ALIGNMENTS, PROFILES, AND ADDITIONAL DESIGN INFORMATION.
3. SEE TURF ESTABLISHMENT, EROSION CONTROL, AND SUPERELEVATION PLAN FOR SUPERELEVATION AND PAVEMENT CROSS SLOPE TRANSITIONS.

SHEET NOTES:

- (A) CONCRETE MEDIAN NOSE STANDARD PLATE 7113. (PAID FOR AS 6" CONCRETE WALK)
- (I) 10' CURB TYPE TRANSITION.



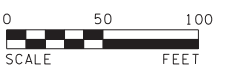
**EXHIBIT C - WALLS  
 MAINTENANCE  
 AGREEMENT 1052605  
 ANOKA COUNTY AND CITY OF RAMSEY  
 SHEET 14 OF 19**

**LEGEND**  
 City of Ramsey

bmi,tbl

pdf-B and W,plitefg  
12:37:21 PM

tombu  
5/3/2023



12224 NICOLLET AVENUE  
 BURNSVILLE, MINNESOTA 55337  
 Phone: (952) 890-0509  
 Email: Burnsville@bolton-menk.com  
 www.bolton-menk.com

REV.	BY	DATE

I HEREBY CERTIFY THAT THIS PLAN, SPECIFICATION, OR REPORT WAS PREPARED BY ME OR UNDER MY DIRECT SUPERVISION AND THAT I AM A DULY LICENSED PROFESSIONAL ENGINEER UNDER THE LAWS OF THE STATE OF MINNESOTA.

*Benjamin A. Ulrich*

BENJAMIN A. ULRICH  
 LIC. NO. 59444      DATE 03-08-2023

DESIGNED  
BAU  
 DRAWN  
TWE  
 CHECKED  
BAU

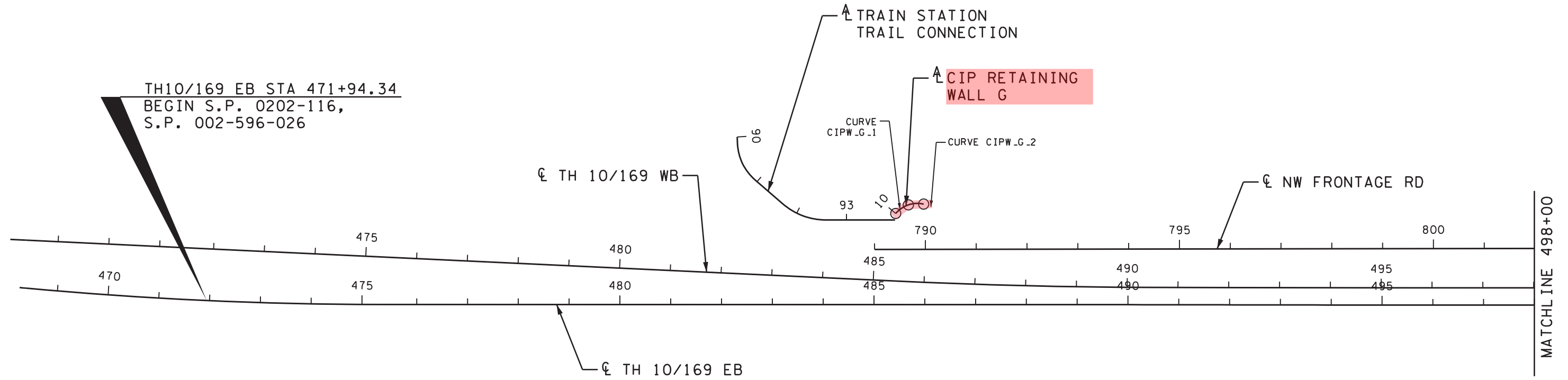
S.P. 0202-116 (TH10), S.P. 002-596-026, S.P. 002-656-001,  
 S.P. 002-657-003, S.P. 199-113-003, S.P. 199-115-006  
 TH 10/169 IMPROVEMENTS  
 CONSTRUCTION PLAN

SHEET  
246  
OF  
685

**EXHIBIT C - WALLS  
MAINTENANCE  
AGREEMENT 1052605  
ANOKA COUNTY AND CITY OF RAMSEY  
SHEET 15 OF 19**

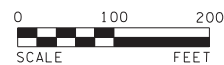
**LEGEND**

City of Ramsey



**HORIZONTAL CONTROL**

THE HORIZONTAL CONTROL FOR THIS PLAN IS NAD83 (1996 ADJUSTED) ANOKA COUNTY COORDINATES. FOR INFORMATION ON HORIZONTAL CONTROL POINTS, CONTACT MNDOT'S OFFICE OF LAND MANAGEMENT OR THE METRO DISTRICT SURVEYS OFFICE.



12224 NICOLLET AVENUE  
BURNSVILLE, MINNESOTA 55337  
Phone: (952) 890-0509  
Email: Burnsville@bolton-menk.com  
www.bolton-menk.com

REV.	BY	DATE

I HEREBY CERTIFY THAT THIS PLAN, SPECIFICATION, OR REPORT WAS PREPARED BY ME OR UNDER MY DIRECT SUPERVISION AND THAT I AM A DULY LICENSED PROFESSIONAL ENGINEER UNDER THE LAWS OF THE STATE OF MINNESOTA.

*Benjamin A. Ulrich*  
BENJAMIN A. ULRICH  
LIC. NO. 59444 DATE 03-08-2023

DESIGNED  
BAU  
DRAWN  
TWB  
CHECKED  
BAU

S.P. 0202-116 (TH10), S.P. 002-596-026, S.P. 002-656-001,  
S.P. 002-657-003, S.P. 199-113-003, S.P. 199-115-006  
TH 10/169 IMPROVEMENTS  
WALL ALIGNMENT PLAN & TABULATION

SHEET  
453  
OF  
685

bmi.tbl

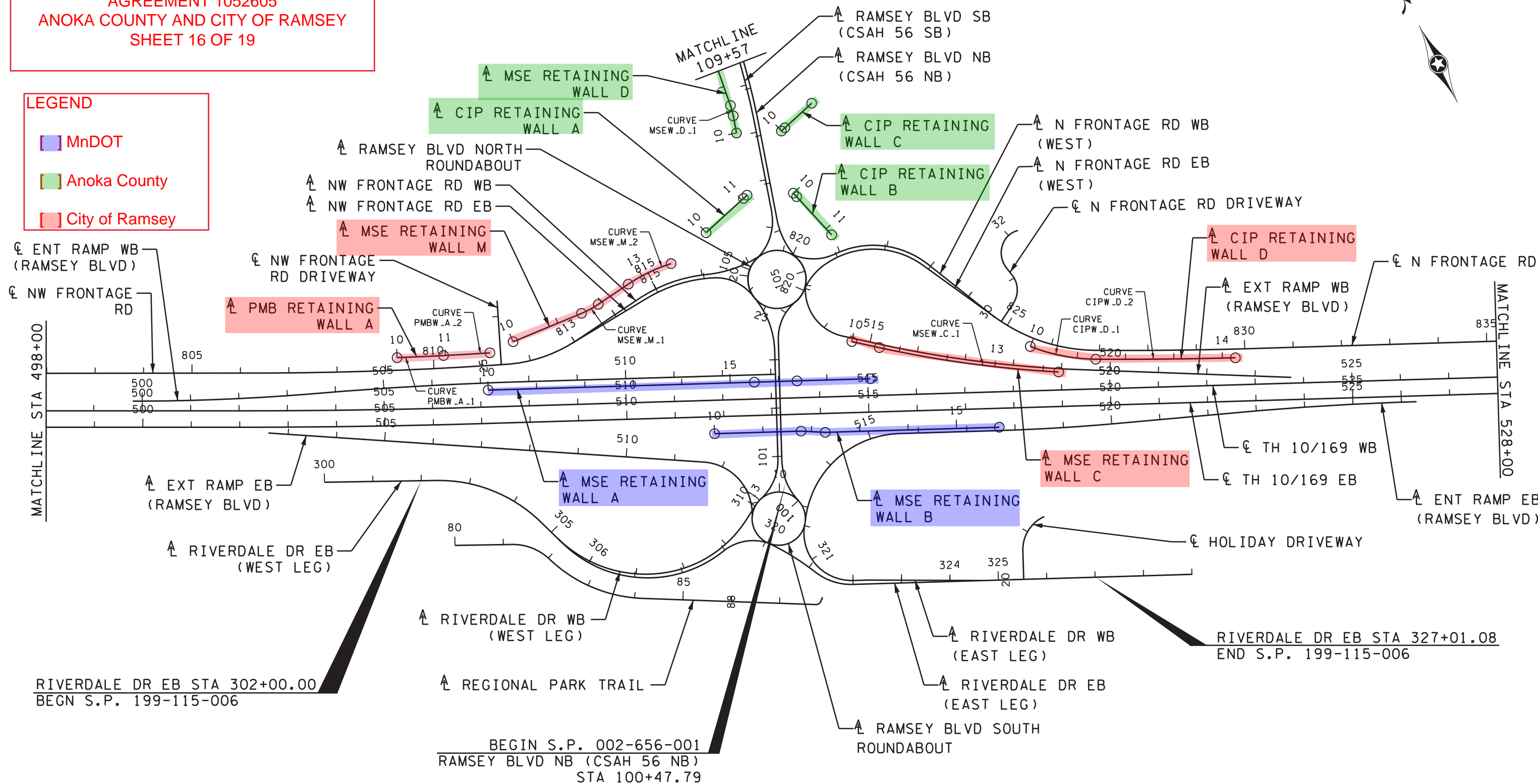
pdf-B and W.pltcfgr  
12:42:55 PM

fombu  
5/3/2023

**EXHIBIT C - WALLS  
MAINTENANCE  
AGREEMENT 1052605  
ANOKA COUNTY AND CITY OF RAMSEY  
SHEET 16 OF 19**

**LEGEND**

- MnDOT
- Anoka County
- City of Ramsey



bmi.tbi

pdf-B and W.pltcfq  
12:43:03 PM

tombu  
5/3/2023



12224 NICOLLET AVENUE  
BURNSVILLE, MINNESOTA 55337  
Phone: (952) 890-0509  
Email: Burnsville@bolton-menk.com  
www.bolton-menk.com

REV.	BY	DATE

I HEREBY CERTIFY THAT THIS PLAN, SPECIFICATION, OR REPORT WAS PREPARED BY ME OR UNDER MY DIRECT SUPERVISION AND THAT I AM A DULY LICENSED PROFESSIONAL ENGINEER UNDER THE LAWS OF THE STATE OF MINNESOTA.

*Benjamin A. Ulrich*  
BENJAMIN A. ULRICH  
LIC. NO. 59444 DATE 03-08-2023

DESIGNED  
BAU  
DRAWN  
TWB  
CHECKED  
BAU

S.P. 0202-116 (TH10), S.P. 002-596-026, S.P. 002-656-001, S.P. 002-657-003, S.P. 199-113-003, S.P. 199-115-006

TH 10/169 IMPROVEMENTS  
WALL ALIGNMENT PLAN & TABULATION

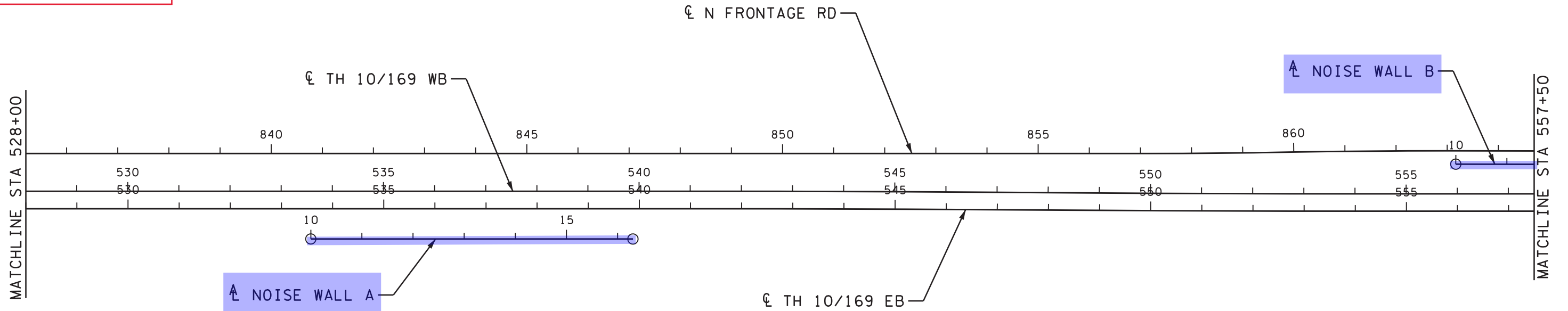
SHEET  
454  
OF  
685

EXHIBIT C - WALLS  
 MAINTENANCE  
 AGREEMENT 1052605  
 ANOKA COUNTY AND CITY OF RAMSEY  
 SHEET 17 OF 19



**LEGEND**

MnDOT



bmi.tbl

pdf-B and W.pltcfgr  
 12:43:07 PM

tombu  
 5/3/2023

H:\AKCO\T44121316\CAD\MS\plans\Walls\cd0202116\_rwall\_al003.dgn

SCALE FEET



12224 NICOLLET AVENUE  
 BURNSVILLE, MINNESOTA 55337  
 Phone: (952) 890-0509  
 Email: Burnsville@bolton-menk.com  
 www.bolton-menk.com

REV.	BY	DATE

I HEREBY CERTIFY THAT THIS PLAN, SPECIFICATION, OR REPORT WAS PREPARED BY ME OR UNDER MY DIRECT SUPERVISION AND THAT I AM A DULY LICENSED PROFESSIONAL ENGINEER UNDER THE LAWS OF THE STATE OF MINNESOTA.

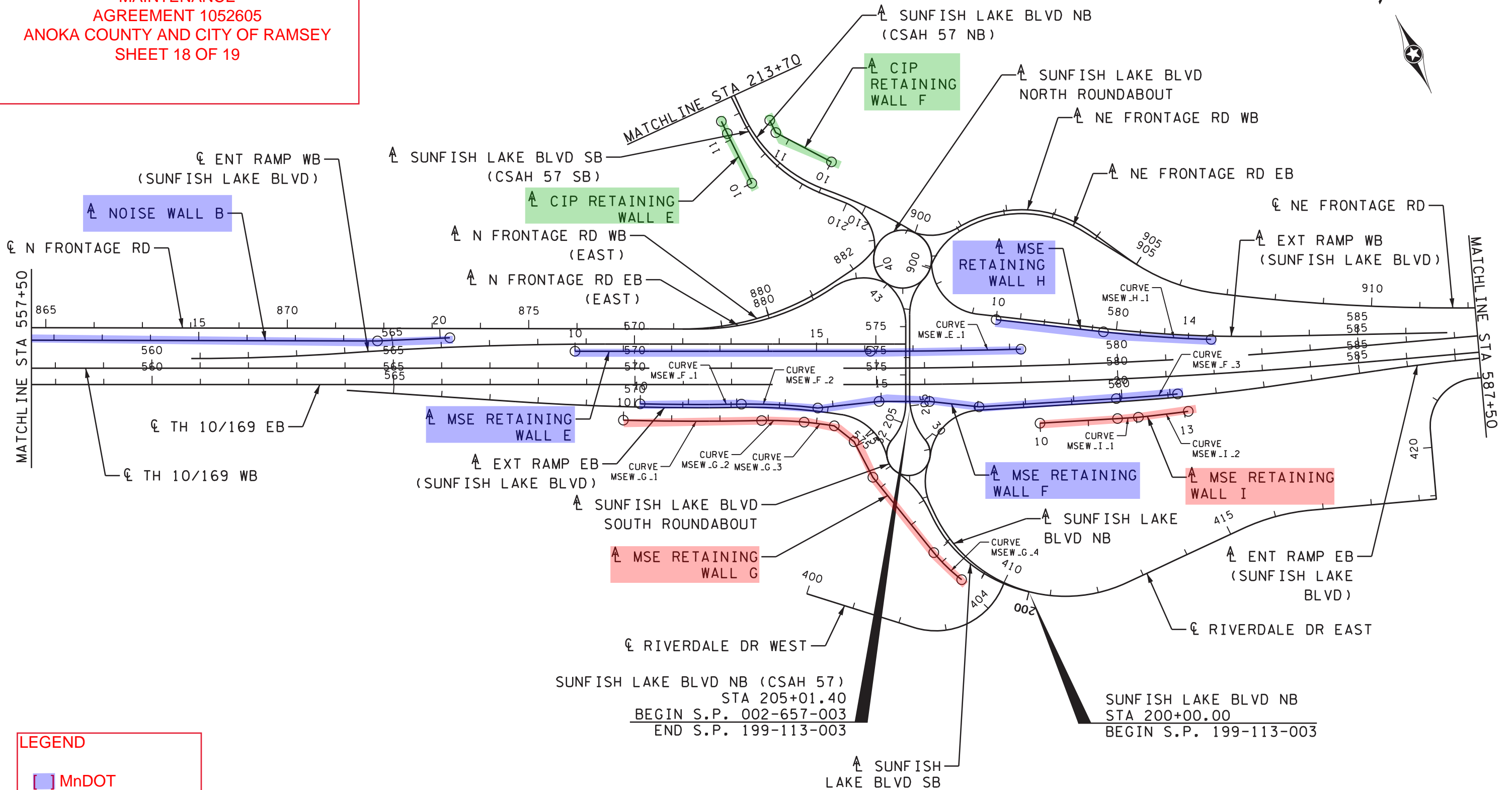
*Benjamin A. Ulrich*  
 BENJAMIN A. ULRICH  
 L.I.C. NO. 59444 DATE 03-08-2023

DESIGNED BAU
DRAWN TWB
CHECKED BAU

S.P. 0202-116 (TH10), S.P. 002-596-026, S.P. 002-656-001,  
 S.P. 002-657-003, S.P. 199-113-003, S.P. 199-115-006  
 TH 10/169 IMPROVEMENTS  
 WALL ALIGNMENT PLAN & TABULATION

SHEET  
 455  
 OF  
 685

**EXHIBIT C - WALLS  
MAINTENANCE  
AGREEMENT 1052605  
ANOKA COUNTY AND CITY OF RAMSEY  
SHEET 18 OF 19**



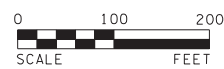
**LEGEND**

- MnDOT
- Anoka County
- City of Ramsey

bmi.tbi

pdf-B and Wplitefg  
12:43:11 PM

tombu  
5/3/2023



12224 NICOLLET AVENUE  
BURNSVILLE, MINNESOTA 55337  
Phone: (952) 890-0509  
Email: Burns@bolton-menk.com  
www.bolton-menk.com

REV.	BY	DATE

I HEREBY CERTIFY THAT THIS PLAN, SPECIFICATION, OR REPORT WAS PREPARED BY ME OR UNDER MY DIRECT SUPERVISION AND THAT I AM A DULY LICENSED PROFESSIONAL ENGINEER UNDER THE LAWS OF THE STATE OF MINNESOTA.

*Benjamin A. Ulrich*

BENJAMIN A. ULRICH  
LIC. NO. 59444 DATE 03-08-2023

DESIGNED  
BAU  
DRAWN  
TWE  
CHECKED  
BAU

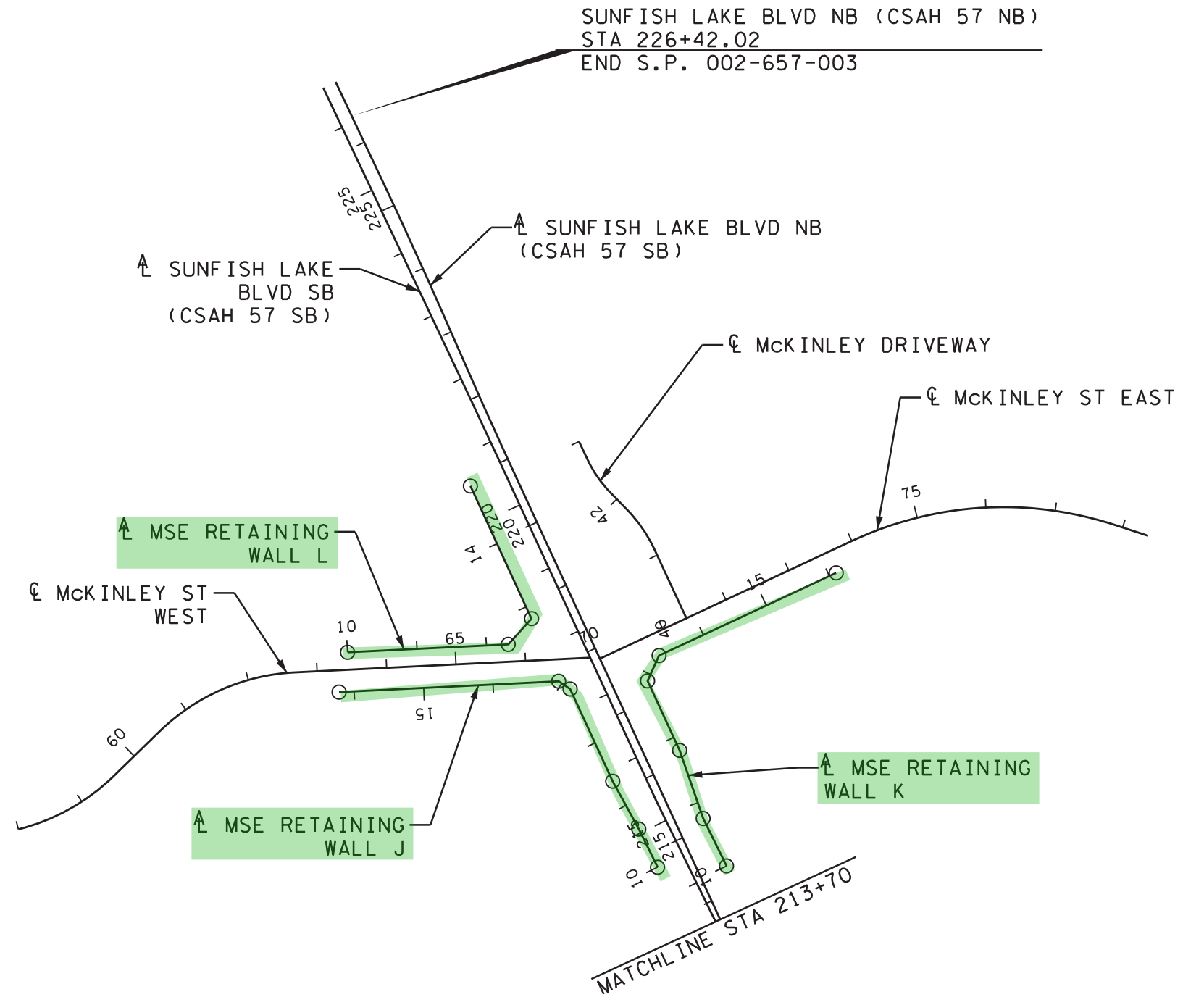
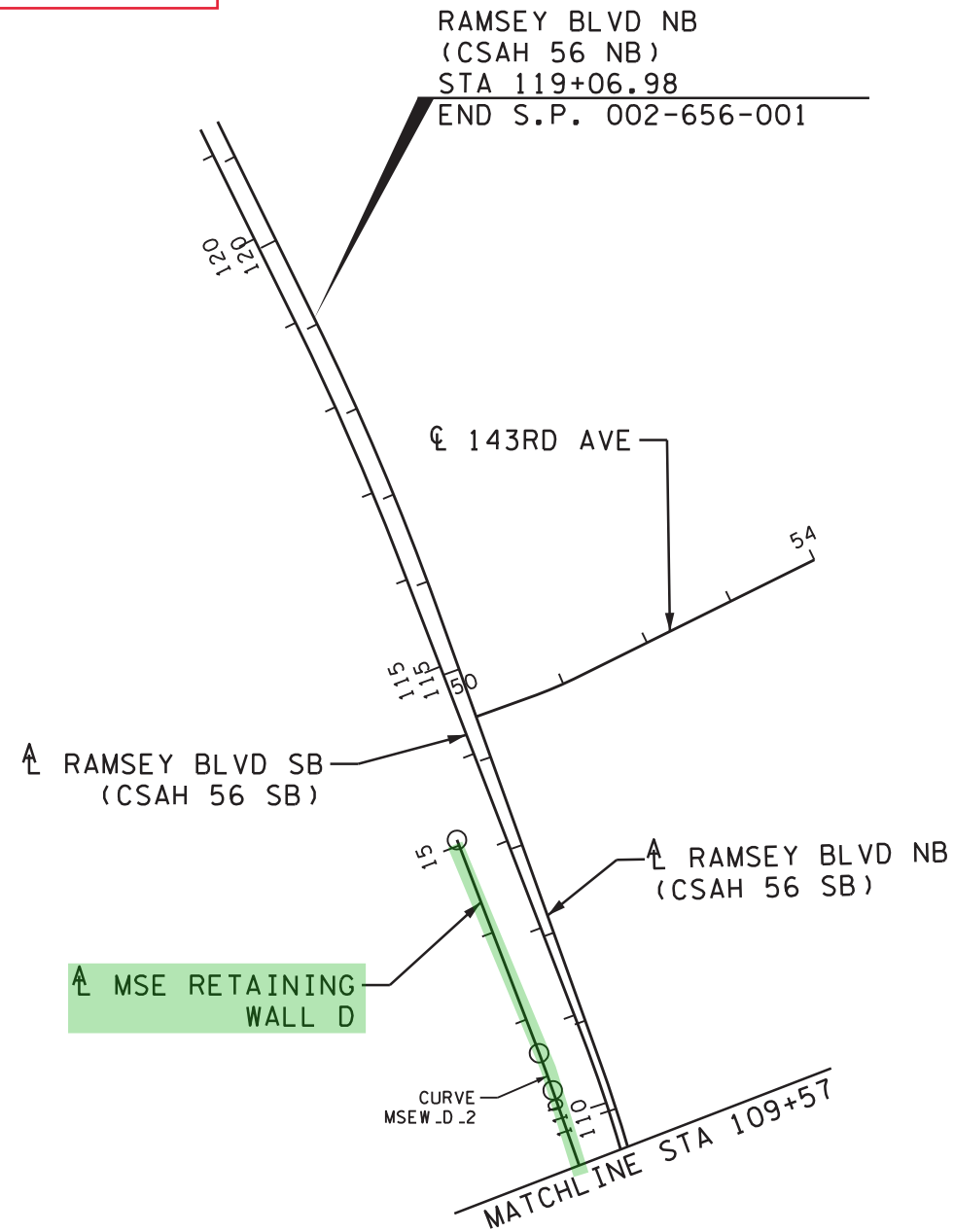
S.P. 0202-116 (TH10), S.P. 002-596-026, S.P. 002-656-001,  
S.P. 002-657-003, S.P. 199-113-003, S.P. 199-115-006  
TH 10/169 IMPROVEMENTS  
WALL ALIGNMENT PLAN & TABULATION

SHEET  
456  
OF  
685

EXHIBIT C - WALLS  
 MAINTENANCE  
 AGREEMENT 1052605  
 ANOKA COUNTY AND CITY OF RAMSEY  
 SHEET 19 OF 19

LEGEND

 Anoka County



bmi.tbi

pdf-B and Wplitefg  
 12:43:13 PM

tombu  
 5/3/2023



12224 NICOLLET AVENUE  
 BURNSVILLE, MINNESOTA 55337  
 Phone: (952) 890-0509  
 Email: Burnsville@bolton-menk.com  
 www.bolton-menk.com

REV.	BY	DATE

I HEREBY CERTIFY THAT THIS PLAN, SPECIFICATION, OR REPORT WAS PREPARED BY ME OR UNDER MY DIRECT SUPERVISION AND THAT I AM A DULY LICENSED PROFESSIONAL ENGINEER UNDER THE LAWS OF THE STATE OF MINNESOTA.

*Benjamin A. Ulrich*  
 BENJAMIN A. ULRICH  
 LIC. NO. 59444 DATE 03-08-2023

DESIGNED  
 BAW  
 DRAWN  
 TWB  
 CHECKED  
 BAW

S.P. 0202-116 (TH10), S.P. 002-596-026, S.P. 002-656-001, S.P. 002-657-003, S.P. 199-113-003, S.P. 199-115-006

TH 10/169 IMPROVEMENTS  
 WALL ALIGNMENT PLAN & TABULATION

SHEET  
 457  
 OF  
 685