

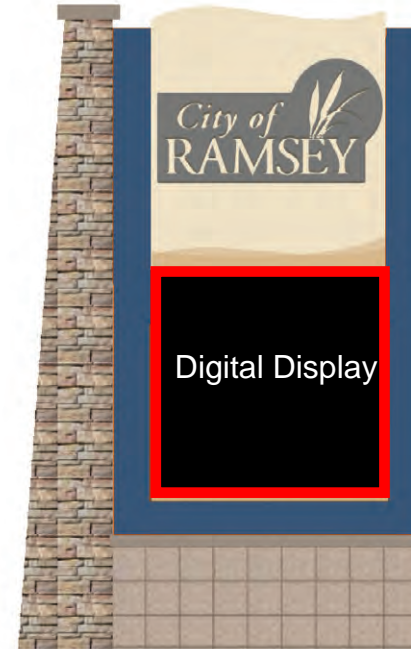
CITY OF RAMSEY KEY NODES AND STREETScape GUIDE




Project Number: 011565-000
April 19, 2018

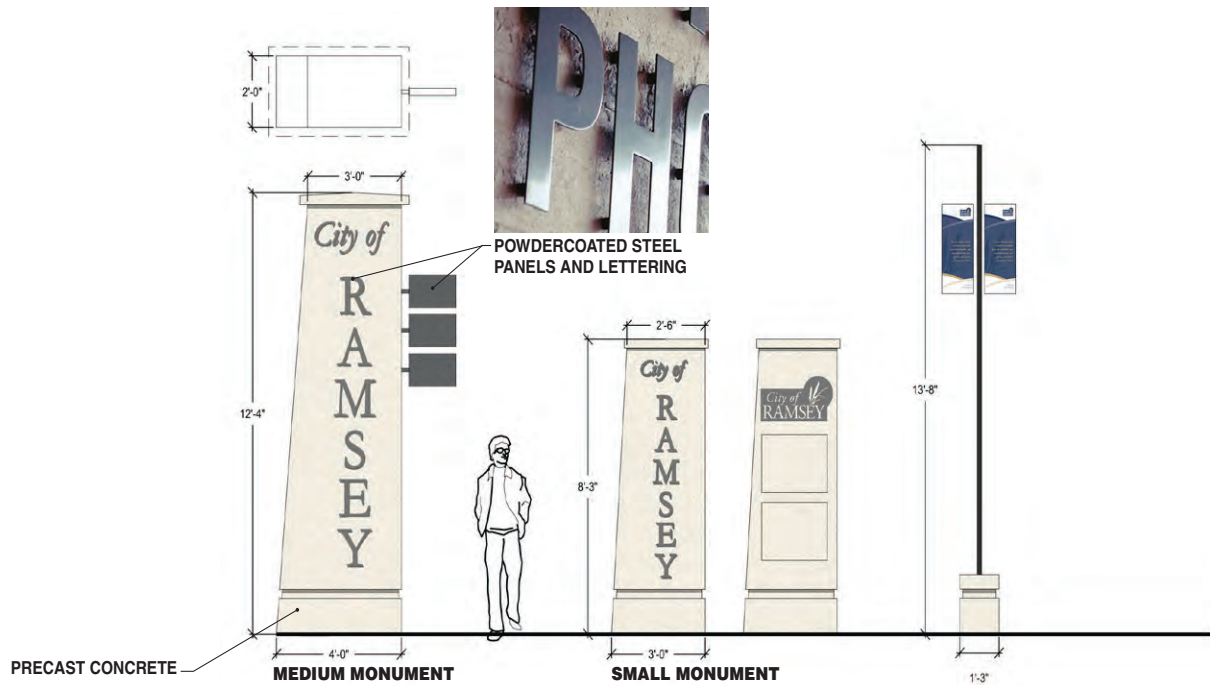


EXISTING X-LARGE SIGNAGE LOCATED ON HWY 10
NEAR CITY HALL



- RETROFITTED EXISTING X-LARGE SIGNAGE
- REPAINT WITH BLUE TO MATCH RAMSEY LOGO
 - ADD "CITY OF RAMSEY" PANEL TO TOP OF SIGN
 - REPLACE TENANT SIGNAGE WITH "THE COR" LOGO






LIGHT COLORED CONCRETE WITH METAL PANEL CUT-OUT LETTERING



CONCRETE COLORS MATCH EXTERIOR BUILDING COLORS OF CITY HALL



CONCRETE COLOR MATCHES TAN COLOR OF CITY LOGO, METAL PANEL MATCHES BLUE OF CITY LOGO



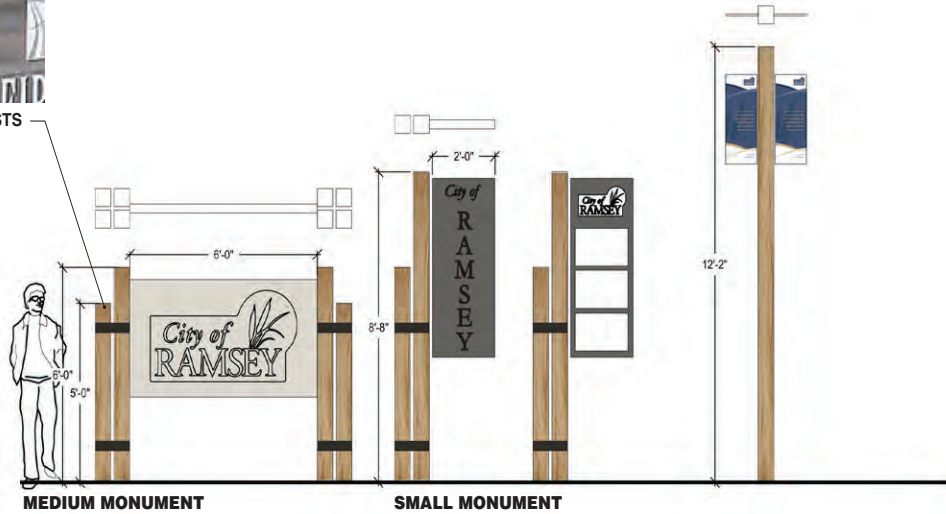
EXAMPLE SIGNAGE




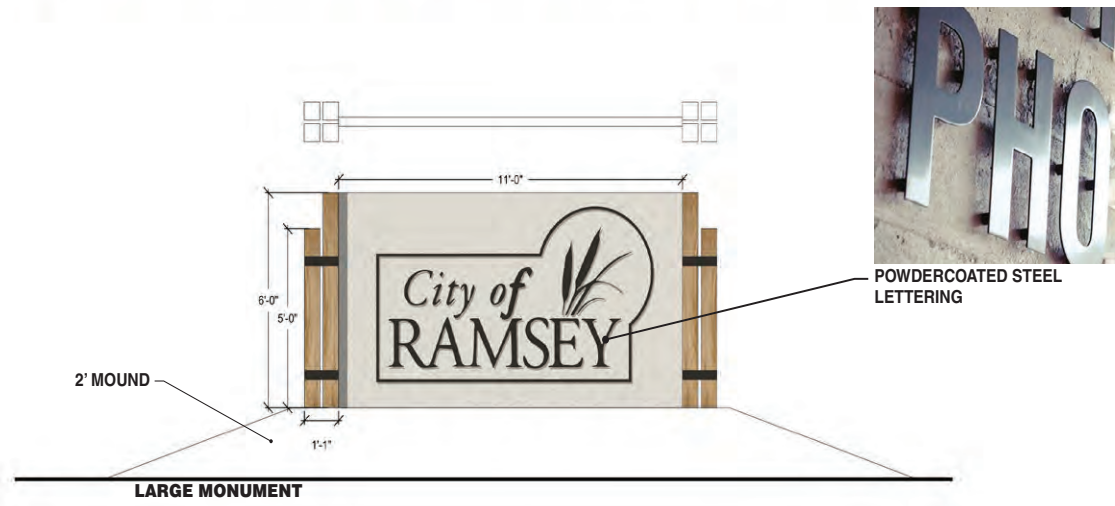
CITY OF RAMSEY KEY NODES AND STREETScape GUIDE
Signage Concept 1

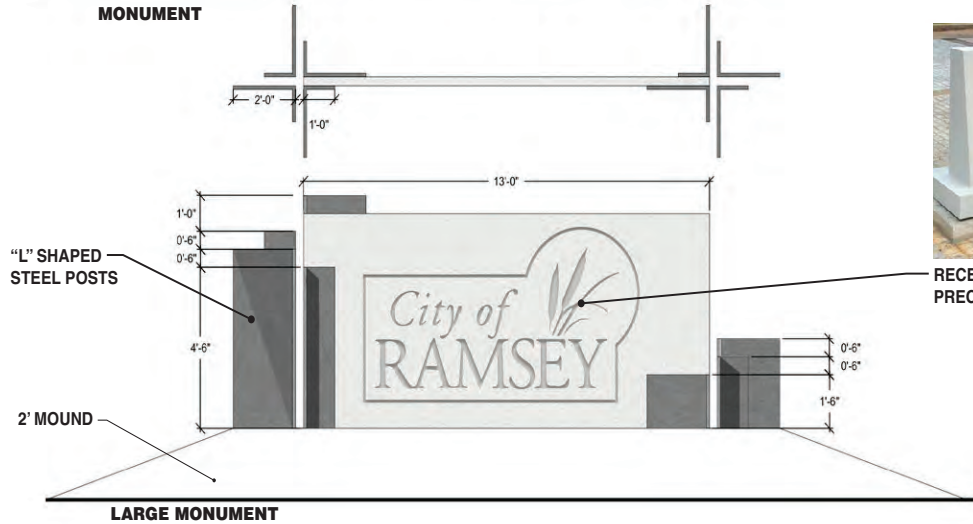
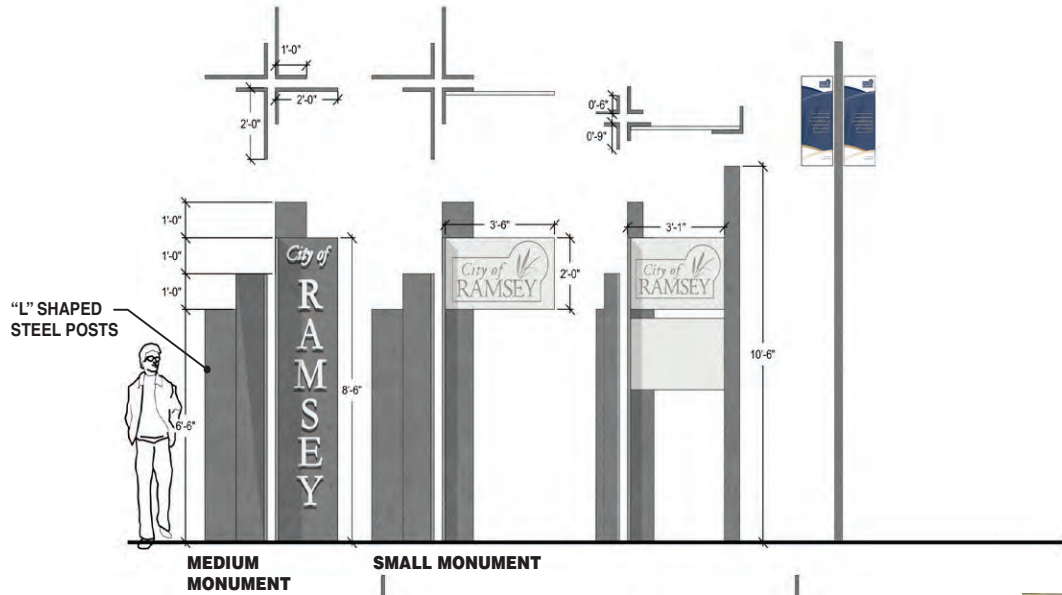


TIMBER POSTS




EXAMPLE SIGNAGE WITH TIMBER POSTS





RECESSED LETTERING IN PRECAST CONCRETE



CITY OF RAMSEY KEY NODES AND STREETScape GUIDE
Signage Concept 3

TREE SELECTIONS FROM COR DESIGN FRAMEWORK MANUAL

**UNDER POWER LINE TREES
(NORTH BOULEVARD)**

- SPRING SNOW CRABAPPLE
- KELSEY CRABAPPLE
- JAPANESE TREE LILAC

**SHADE TREES
(SOUTH BOULEVARD)**

- VALLEY FORGE ELM
- BOULEVARD LINDEN
- SKYLINE HONEYLOCUST

**PLANTINGS AROUND
MONUMENT SIGNS**


- CHICAGO APACHE DAYLILY
- WALKER'S LOW CATMINT
- PRAIRE DROPSEED



BANNERS ATTACHED TO LIGHTPOLES

CITY STANDARD LIGHTPOLE SPACED 100' APART - ALTERNATING SIDES OF ROAD

MEDIUM MONUMENT SIGN WITH PLANTINGS






LARGE MONUMENT SIGN WITH PLANTINGS

ST FRANCIS BLVD NW

BUNKER LAKE BLVD


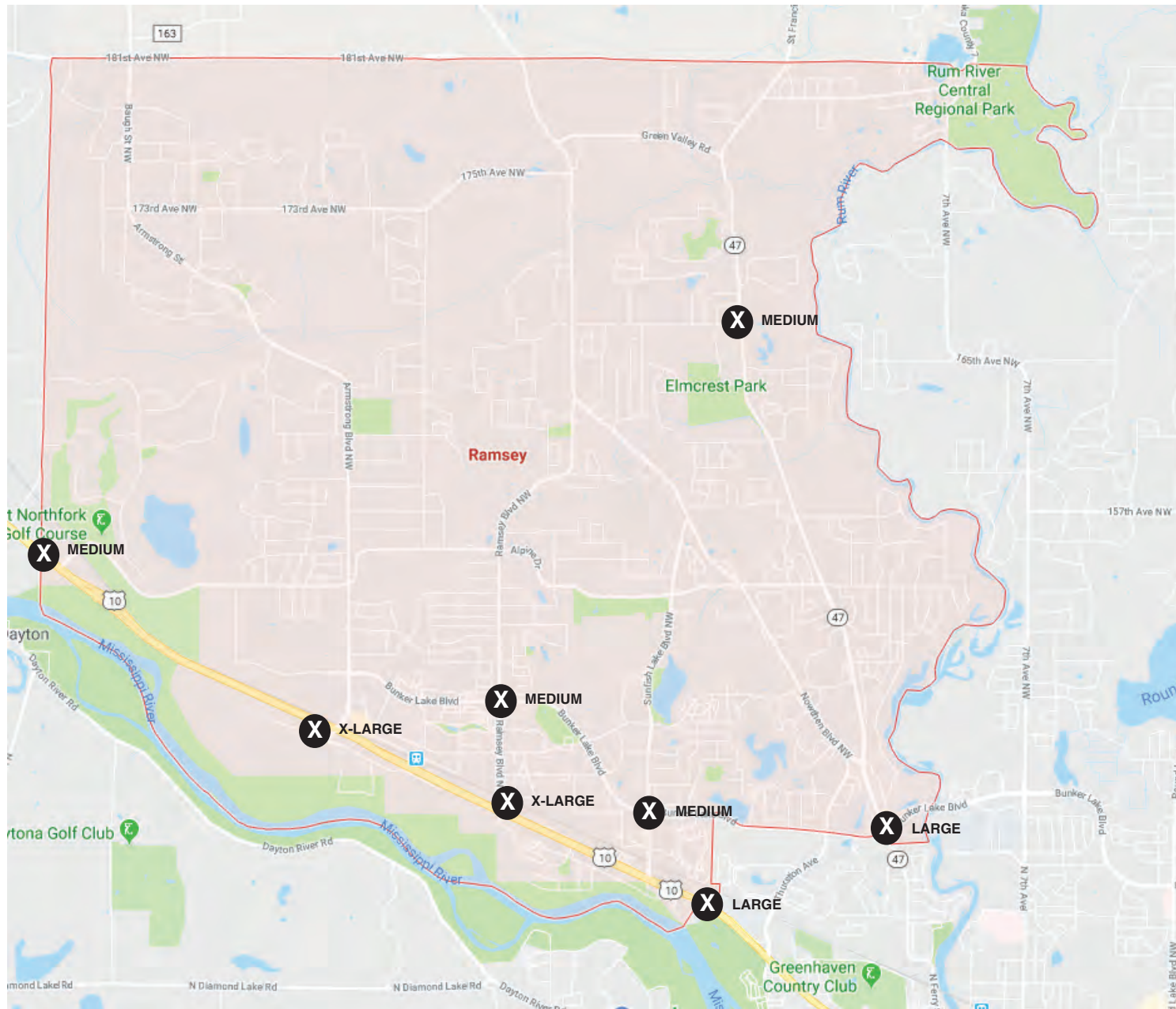
BANNER POLE LOCATIONS (●) COULD BE PLACED:
1. BUNKER LAKE BLVD MEDIAN
2. ST. FRANCIS BLVD MEDIAN
3. BEHIND MONUMENT SIGN



CITY OF RAMSEY KEY NODES AND STREETScape GUIDE

St Francis and Bunker Lake Blvd

X PROPOSED MONUMENT SIGN
LOCATION AND MONUMENT SIZE



CITY OF RAMSEY KEY NODES AND STREETScape GUIDE

Potential Signage Areas