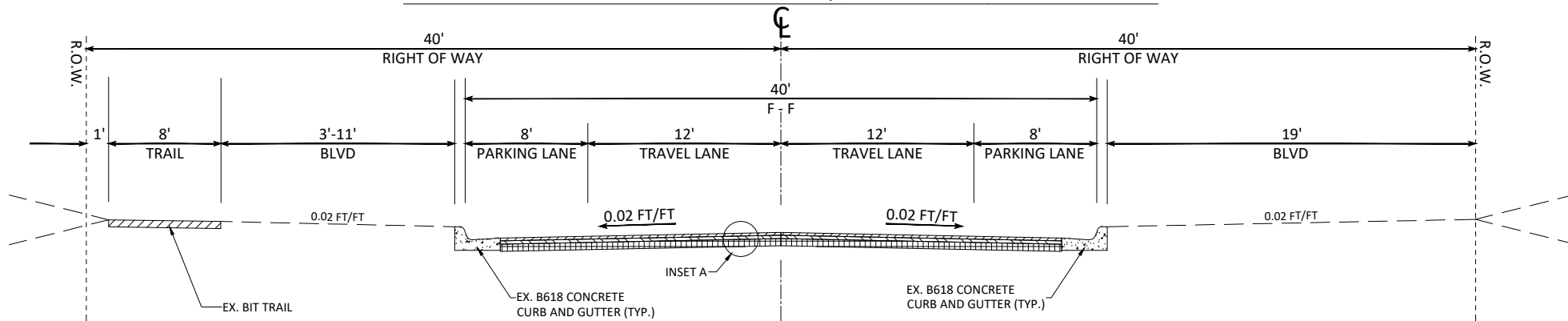
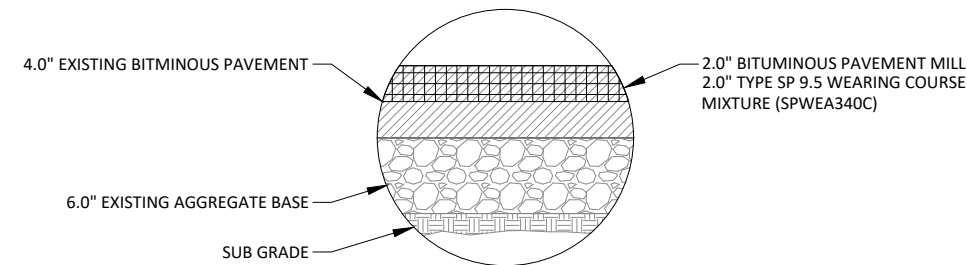


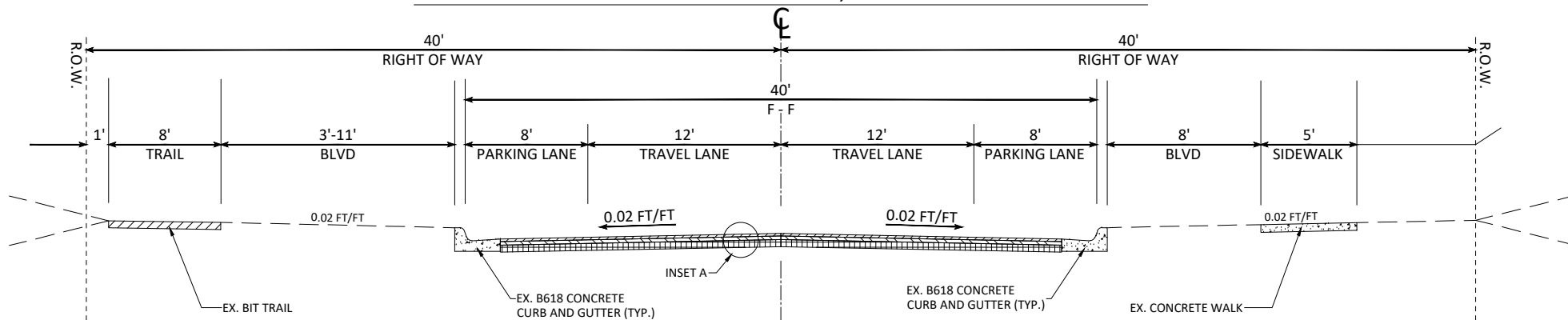
RIVERDALE DRIVE: S.A.P. 199-114-001; STA. 1+33.46 TO STA. 12+02



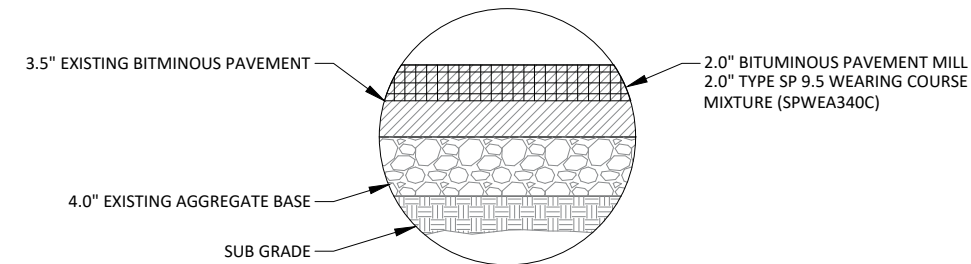
INSET A: S.A.P. 199-114-001



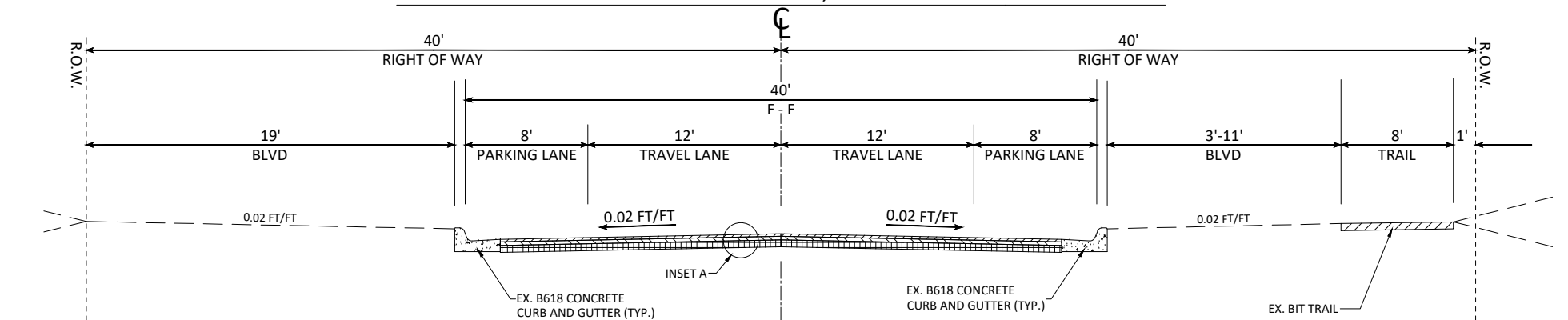
RIVERDALE DRIVE: S.A.P. 199-114-001; STA. 12+02 TO STA. 27+50



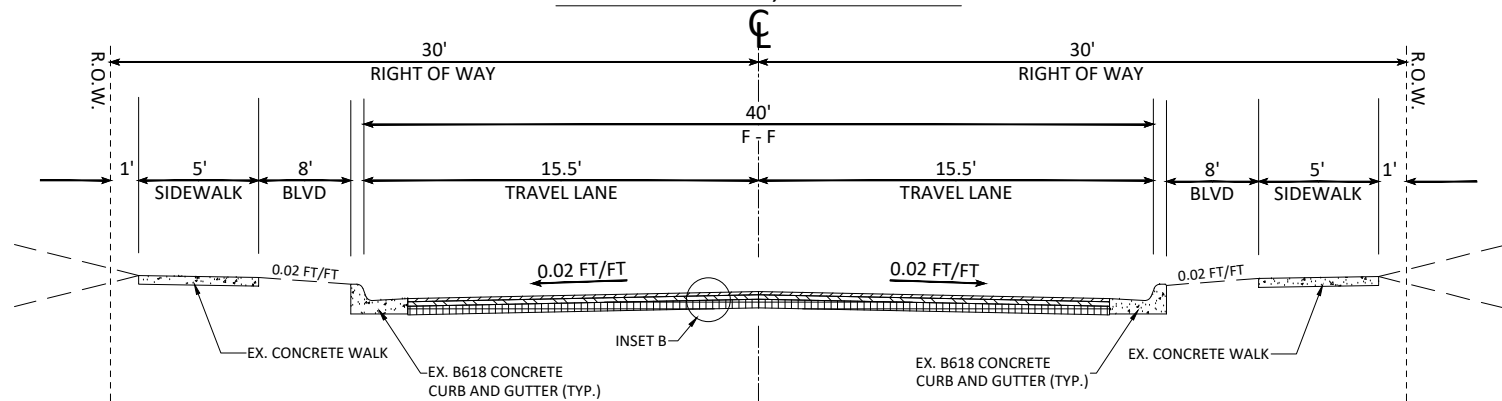
INSET B: LOCAL STREETS



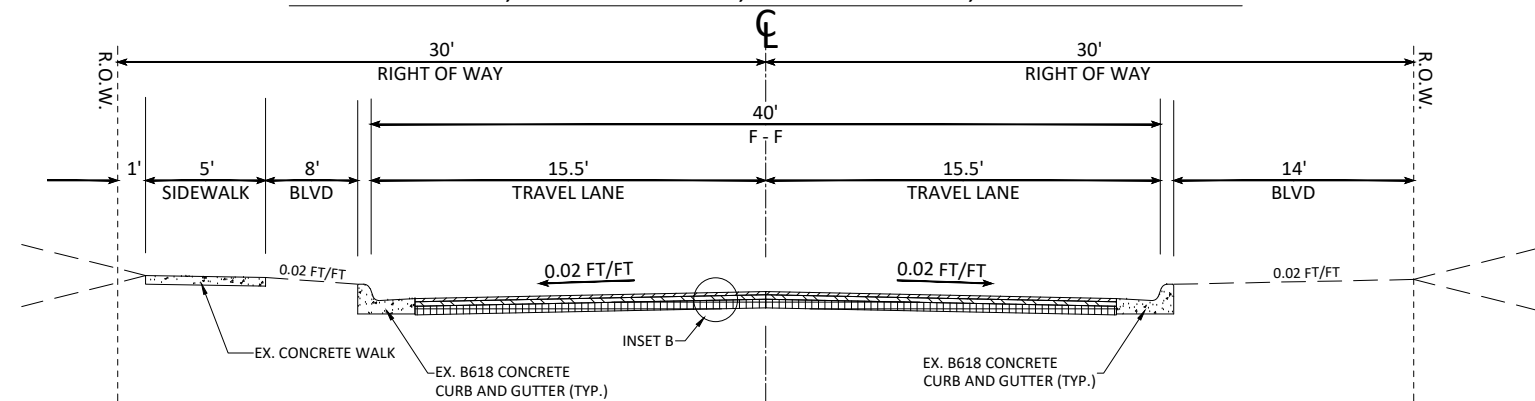
RIVERDALE DRIVE: S.A.P. 199-114-001; STA. 27+50 TO STA. 33+02.00



LOCAL STREETS; 139TH LANE



LOCAL STREETS; 139TH AVENUE, JASPAR STREET, HEMATITE STREET



NOTE: TYPICAL SECTIONS NOT TO SCALE.


DATE	REVISION

I hereby certify that this plan, specification, or report was prepared by me or under my direct supervision and that I am a duly Licensed Professional Engineer under the laws of the State of Minnesota.

Joe Feriancek
 JOE FERIANCEK
 Date 06/09/23 Lic. No. 57095

DESIGNED BY: JJF
 DRAWN BY: JJF
 CHECKED BY: JJF

DATE: 06/09/23
 FILE: 23-06



CITY OF RAMSEY
 7550 SUNWOOD DRIVE
 RAMSEY, MN 55303
 (763) 427-1410 FAX (763) 433-9898

TYPICAL SECTIONS

2023 MSA PAVEMENT OVERLAY IMPROVEMENTS
 CITY PROJECT NO. 23-06
 CITY OF RAMSEY, MINNESOTA