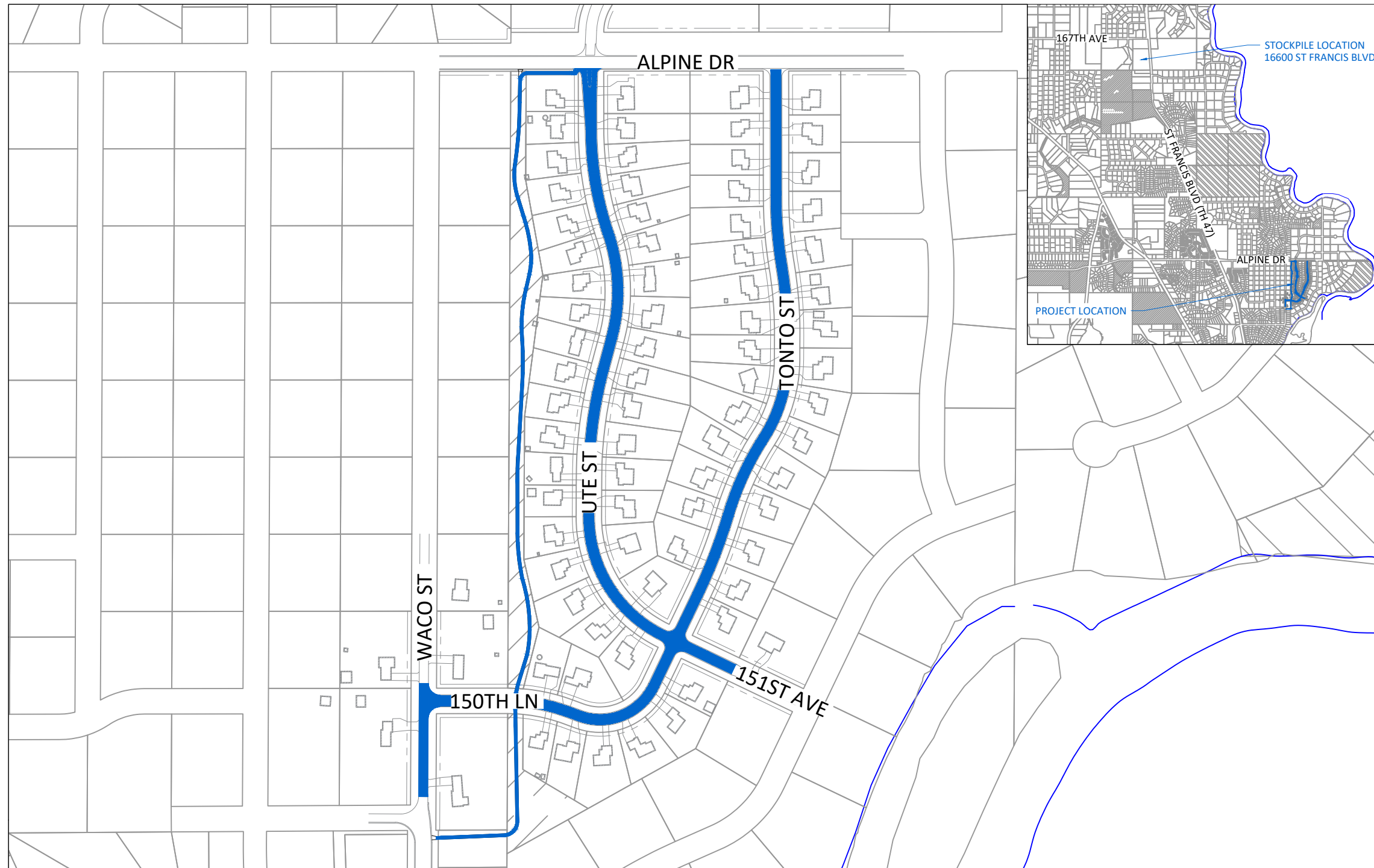


CITY OF RAMSEY

JUNIPER WOODS 1ST - 3RD STREET RECONSTRUCTIONS

CITY IMPROVEMENT PROJECT NO. 24-12



GOVERNING SPECIFICATIONS

THE 2020 EDITION OF THE MINNESOTA DEPARTMENT OF TRANSPORTATION "STANDARD SPECIFICATIONS FOR CONSTRUCTION" AND THE "SUPPLEMENTAL SPECIFICATIONS" DATED SEPTEMBER 2022 SHALL GOVERN.

ALL FEDERAL, STATE AND LOCAL LAWS, REGULATIONS AND ORDINANCES SHALL BE COMPLIED WITH IN THE CONSTRUCTION OF THIS PROJECT.

ALL TRAFFIC CONTROL DEVICES AND SIGNING SHALL CONFORM TO THE MINNESOTA MANUAL ON UNIFORM TRAFFIC CONTROL DEVICES, INCLUDING THE FIELD MANUAL FOR TEMPORARY TRAFFIC CONTROL ZONE LAYOUTS.

SHEET INDEX

THIS PLAN CONTAINS 33 SHEETS

SHEET No.	DESCRIPTION
01	TITLE SHEET
02	STATEMENT OF ESTIMATED QUANTITIES
03	ALIGNMENT LAYOUT
04	TYPICAL SECTION
05-06	CITY DETAILS
07	PEDESTRIAN RAMP DETAILS
08-13	MNDOT PEDESTRIAN RAMP DETAILS
14-15	SWPPP
16-19	EROSION CONTROL
20-24	REMOVALS
25-31	STREET IMPROVEMENTS
32	TRAIL IMPROVEMENTS
33	PAVEMENT MARKING

LEGEND

	SANITARY MANHOLE		Easement - Drainage & Utility
	STORM SEWER MANHOLE		Easement - Northern Natural Gas
	CATCH BASIN MANHOLE		Easement - Roadway
	CATCH BASIN		LOT LINE
	CATCH BASIN - RESET		ELECTRIC LINE
	CATCH BASIN - GROUT		ELECTRIC LINE - BURIED
	RESET CASTING		ELECTRIC LINE - OVERHEAD
	FLARED END SECTION		GAS LINE
	HYDRANT		TELECOMMUNICATION LINE
	VALVE		TELECOMM - OVERHEAD
	TREE - CONIFEROUS		FIBER OPTIC LINE
	TREE - DECIDUOUS		TREE LINE
	SHRUB		LANDSCAPE
	LIGHT POLE		RETAINING WALL
	SIGN		FENCE
	MAILBOX		SILT FENCE
	PEDESTAL - TELECOM		FLOTATION SILT CURTAIN
	PEDESTAL - ELECTRIC		EROSION CONTROL LOG
	HAND HOLE		INLET PROTECTION
	SAWCUT		MINOR CONTOUR
	CURB & GUTTER B618		MAJOR CONTOUR
	CURB & GUTTER SURMOUNTABLE		DRAINAGE ARROW
	DRIVE - BITUMINOUS		WATERMAIN
	DRIVE - CONCRETE		SANITARY SEWER
	DRIVE - GRAVEL		STORM SEWER
	CONCRETE WALK		DRAIN TILE
	BITUMINOUS TRAIL		LANDSCAPE - ROCK
	REMOVE BIT PAVE		LANDSCAPE - MULCH
	REMOVE CONCRETE PAVE		LANDSCAPE - RIP RAP
	REMOVE VALLEY GUTTER		PR. DRIVE - BITUMINOUS
	MILL BIT PAVEMENT		PR. DRIVE - CONCRETE
	RECLAIM BIT PAVEMENT		PR. DRIVE - GRAVEL
	CONSTRUCTION EXIT		PR. CONCRETE WALK
	RIPRAP CLASS III		PR. CONCRETE
			PR. SEEDING AREA


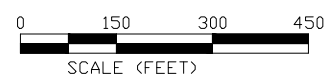
I hereby certify that this plan, specification, or report was prepared by me or under my direct supervision and that I am a duly Licensed Professional Engineer under the laws of the State of Minnesota.

JOE FERIANCEK, P.E.
ASSISTANT CITY ENGINEER

57095 DATE 01/12/24
LIC. NO.

DATE	REVISION

SHEET 01 OF 33 SHEETS



CITY OF RAMSEY
7550 SUNWOOD DRIVE
RAMSEY, MN 55303
(763) 427-1410 FAX (763) 433-9898

THE SUBSURFACE UTILITY INFORMATION IN THIS PLAN IS UTILITY QUALITY LEVEL D. THIS QUALITY LEVEL WAS DETERMINED ACCORDING TO THE GUIDELINES OF CI/ASCE 38-02, ENTITLED "STANDARD GUIDELINES FOR THE COLLECTION AND DEPICTION OF EXISTING SUBSURFACE UTILITY DATA."

NOTE: EXISTING UTILITY INFORMATION SHOWN ON THIS PLAN HAS BEEN PROVIDED BY THE UTILITY OWNER. THE CONTRACTOR SHALL FIELD VERIFY EXACT LOCATIONS PRIOR TO COMMENCING CONSTRUCTION AS REQUIRED BY STATE LAW. NOTIFY GOPHER STATE ONE CALL 1-800-252-1166 OR 651-454-0002



Call before you dig
811
651 454-0002 Metro
800 252-1166 Outstate
www.gopherstateonecall.org