





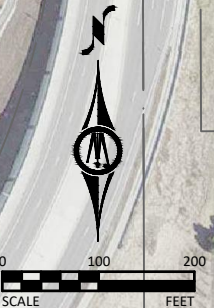


# ROADWAYS & TRAILS

COST BREAKDOWN	
RAMSEY PARKWAY A1	\$950,000
RAMSEY PARKWAY A2	\$1,649,000
ZEOLITE STREET	\$819,000
CENTER STREET	\$640,000
<hr/>	
	\$4,058,000

LEGEND	
	THE COR PROPOSED ROADWAY IMPROVEMENTS
	CONCRETE WALK
	CONCRETE PAVEMENT, MEDIAN, CURB & GUTTER
	PROPOSED REGIONAL STORMWATER POND & DRAINAGE
	BIOFILTRATION MEDIAN
	TURF / LANDSCAPING



147TH AVENUE NW

BUNKER LAKE BOULEVARD (CSAH 116)

HWL = 866.5  
NWL = 861

WATERFRONT  
CONCEPT BY  
OTHERS

EAST BLVD SIDEWALK  
COMPLETED WITH  
DEVELOPMENT

16' CONCRETE WALK  
BEHIND PARKING BAY  
(REGIONAL TRAIL)

146TH AVENUE NW

SUNWOOD DRIVE NW

YOLITE STREET NW

WILLEMITE  
STREET NW

CENTER STREET NW