

2024 CRACK SEAL SUMMARY		
PROJECT AREA	LENGTH (MILES)	CS MATERIAL (POUNDS)
A	1.39	4184
B	2.18	18253
C	2.51	13507
D	4.31	35888
E	3.31	22089
<b>PROJECT TOTAL</b>	<b>13.70</b>	<b>93920</b>


DATE	REVISION

I hereby certify that this plan, specification, or report was prepared by me or under my direct supervision and that I am a duly Licensed Professional Engineer under the laws of the State of Minnesota

JOE FERIANCEK  
Date: --/-- Lic. No. -----

DESIGNED BY: JJF  
DRAWN BY: JJF  
CHECKED BY: JJF

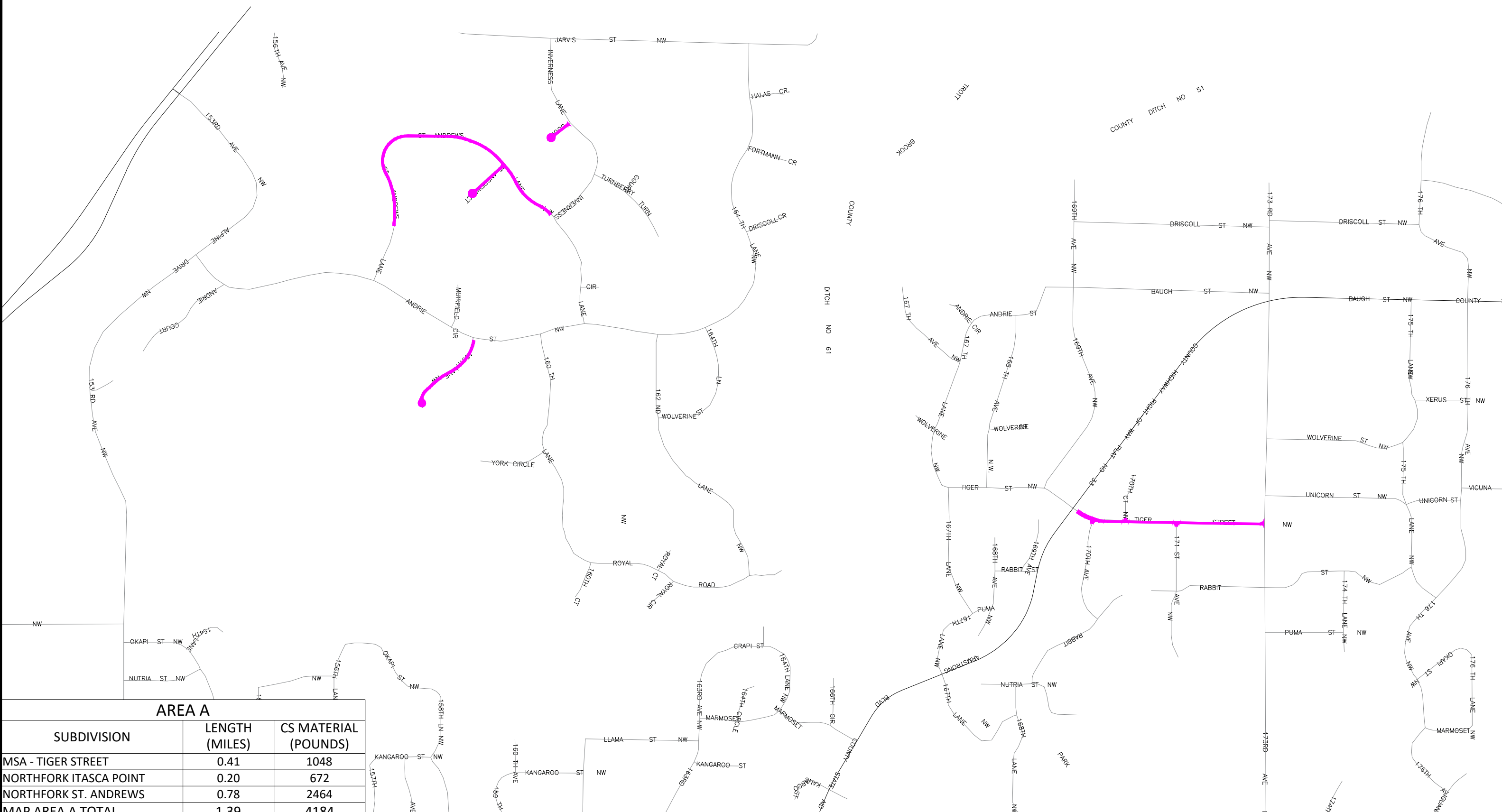
DATE: 01/07/24  
FILE: 24-08



CITY OF RAMSEY  
7550 SUNWOOD DRIVE  
RAMSEY, MN 55303  
(763) 427-1410 FAX (763) 433-9898

# OVERALL

2024 CRACK SEAL IMPROVEMENTS  
CITY PROJECT NO. 24-08  
CITY OF RAMSEY, MINNESOTA



AREA A		
SUBDIVISION	LENGTH (MILES)	CS MATERIAL (POUNDS)
MSA - TIGER STREET	0.41	1048
NORTHFORK ITASCA POINT	0.20	672
NORTHFORK ST. ANDREWS	0.78	2464
<b>MAP AREA A TOTAL</b>	<b>1.39</b>	<b>4184</b>


DATE	REVISION

I hereby certify that this plan, specification, or report was prepared by me or under my direct supervision and that I am a duly Licensed Professional Engineer under the laws of the State of Minnesota

JOE FERIANCEK  
Date: --/--/-- Lic. No. -----

DESIGNED BY: JJF  
DRAWN BY: JJF  
CHECKED BY: JJF

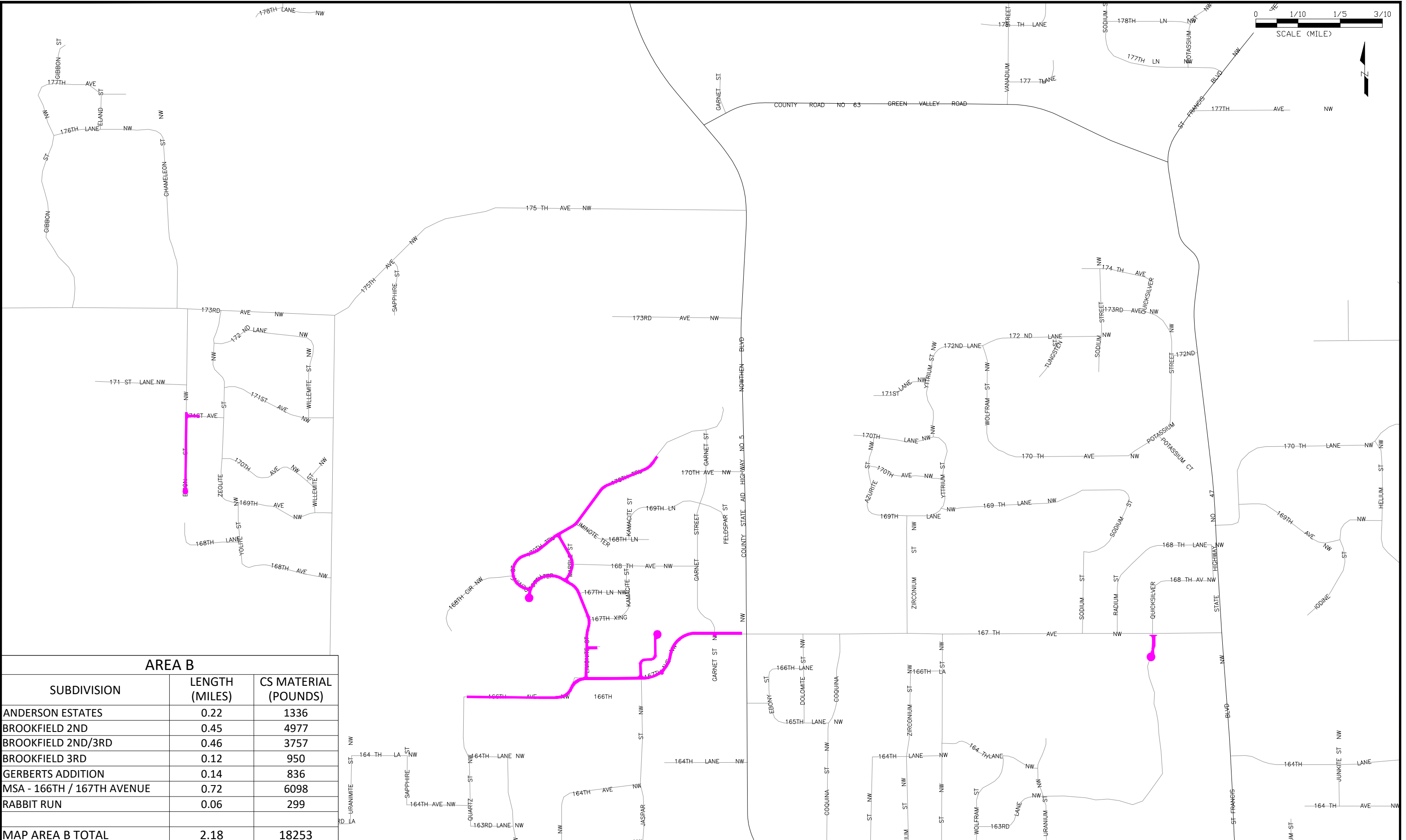
DATE: 01/07/24  
FILE: 24-08



**CITY OF RAMSEY**  
7550 SUNWOOD DRIVE  
RAMSEY, MN 55303  
(763) 427-1410 FAX (763) 433-9898

# AREA A

**2024 CRACK SEAL IMPROVEMENTS**  
**CITY PROJECT NO. 24-08**  
CITY OF RAMSEY, MINNESOTA



AREA B		
SUBDIVISION	LENGTH (MILES)	CS MATERIAL (POUNDS)
ANDERSON ESTATES	0.22	1336
BROOKFIELD 2ND	0.45	4977
BROOKFIELD 2ND/3RD	0.46	3757
BROOKFIELD 3RD	0.12	950
GERBERTS ADDITION	0.14	836
MSA - 166TH / 167TH AVENUE	0.72	6098
RABBIT RUN	0.06	299
<b>MAP AREA B TOTAL</b>	<b>2.18</b>	<b>18253</b>


DATE	REVISION

I hereby certify that this plan, specification, or report was prepared by me or under my direct supervision and that I am a duly Licensed Professional Engineer under the laws of the State of Minnesota

JOE FERIANECK  
Date: 1/1/24 Lic. No. 1000000000

DESIGNED BY: JJF  
DRAWN BY: JJF  
CHECKED BY: JJF

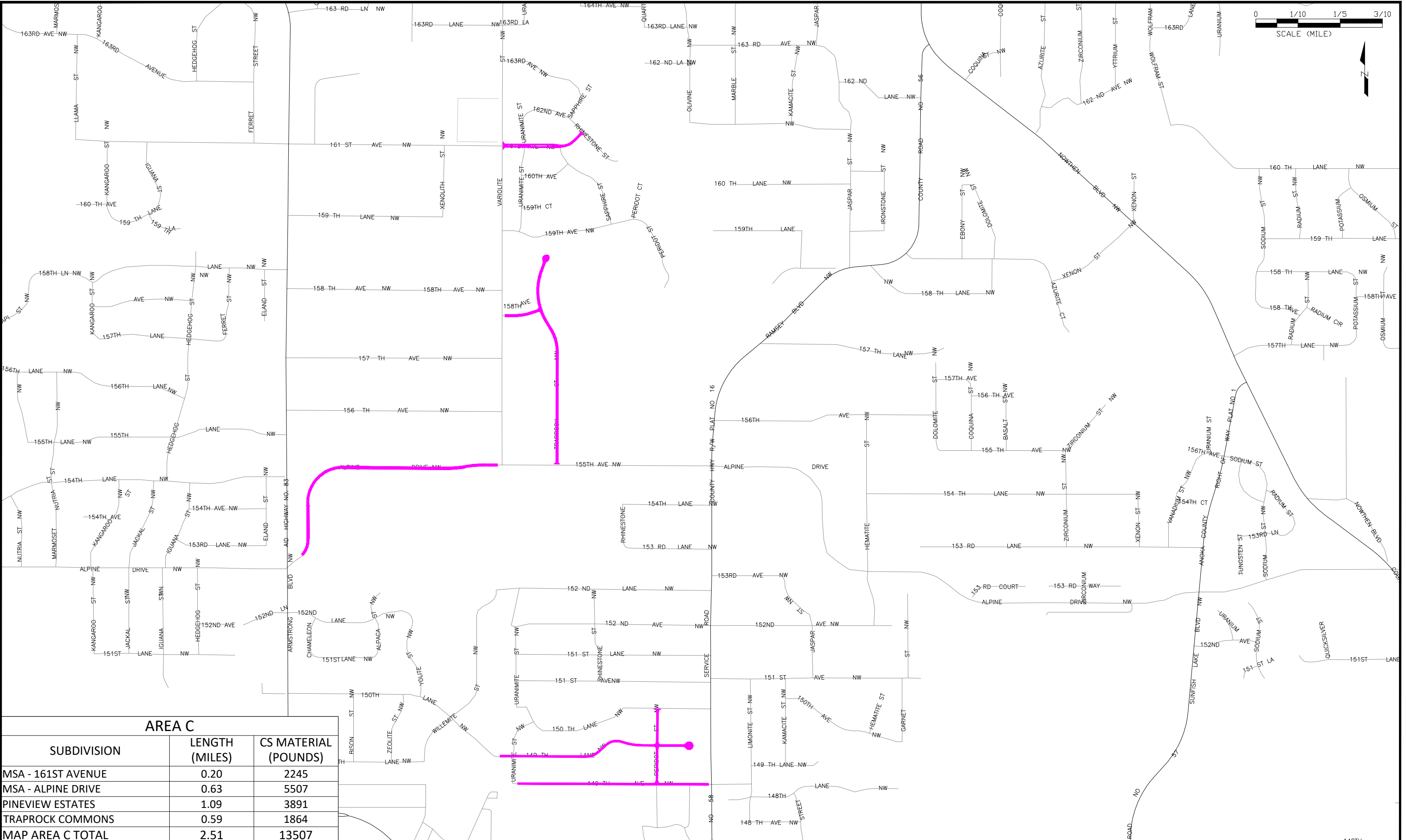
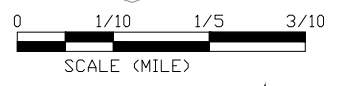
DATE: 01/07/24  
FILE: 24-08



CITY OF RAMSEY  
7550 SUNWOOD DRIVE  
RAMSEY, MN 55303  
(763) 427-1410 FAX (763) 433-9898

# AREA B

2024 CRACK SEAL IMPROVEMENTS  
CITY PROJECT NO. 24-08  
CITY OF RAMSEY, MINNESOTA



AREA C		
SUBDIVISION	LENGTH (MILES)	CS MATERIAL (POUNDS)
MSA - 161ST AVENUE	0.20	2245
MSA - ALPINE DRIVE	0.63	5507
PINEVIEW ESTATES	1.09	3891
TRAPROCK COMMONS	0.59	1864
<b>MAP AREA C TOTAL</b>	<b>2.51</b>	<b>13507</b>


DATE	REVISION

I hereby certify that this plan, specification, or report was prepared by me or under my direct supervision and that I am a duly Licensed Professional Engineer under the laws of the State of Minnesota

JOE FERIANECK  
Date: 1/1/24 Lic. No. 1000000000

DESIGNED BY: JJF  
DRAWN BY: JJF  
CHECKED BY: JJF

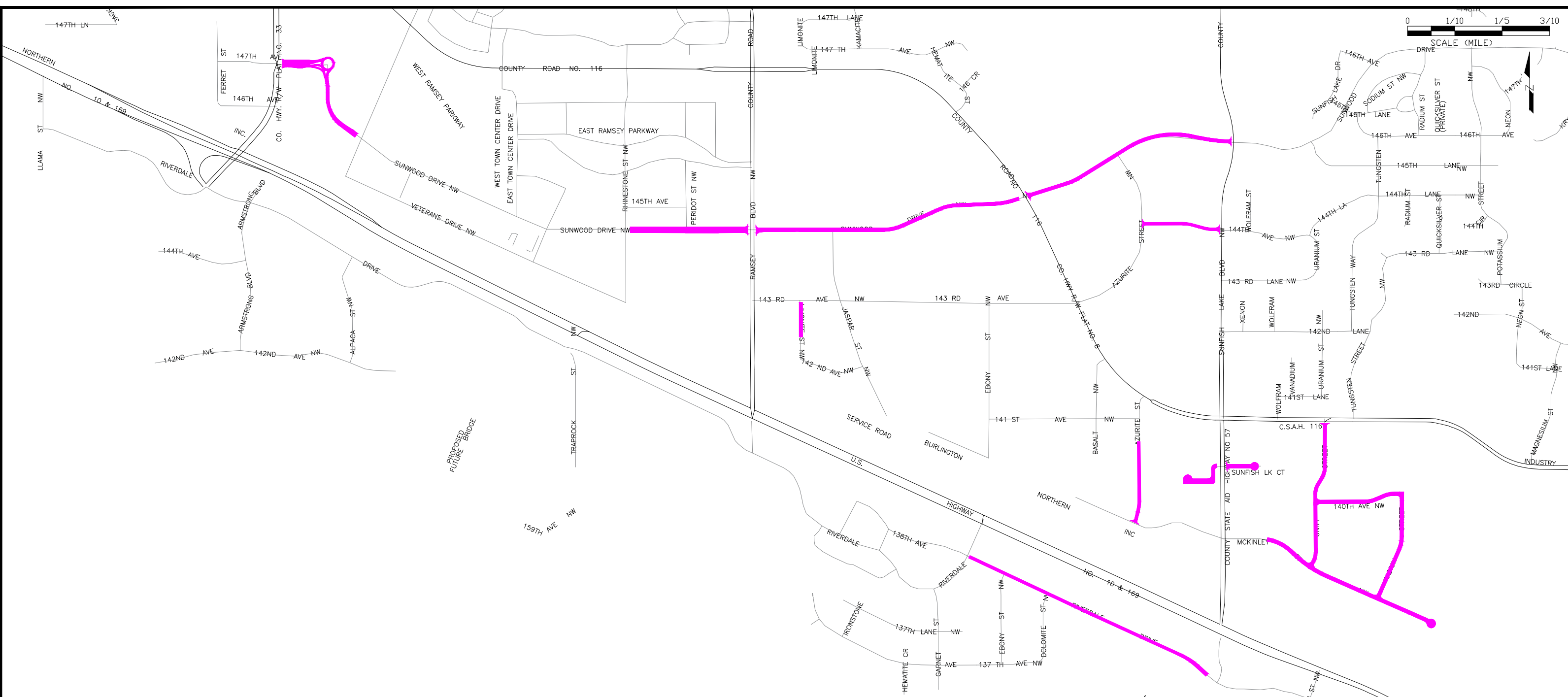
DATE: 01/07/24  
FILE: 24-08



CITY OF RAMSEY  
7550 SUNWOOD DRIVE  
RAMSEY, MN 55303  
(763) 427-1410 FAX (763) 433-9898

# AREA C

2024 CRACK SEAL IMPROVEMENTS  
CITY PROJECT NO. 24-08  
CITY OF RAMSEY, MINNESOTA



AREA D		
SUBDIVISION	LENGTH (MILES)	CS MATERIAL (POUNDS)
BUSINESS PARK 95	1.12	6861
FERRUM 1ST & 2ND	0.17	1540
GATEWAY INDUSTRIAL PARK	0.07	687
MSA - RIVERDALE DRIVE	0.56	3066
MSA - SUNWOOD DRIVE	1.95	19750
OAKRIDGE INDUSTRIAL PARK	0.07	727
RIVERWALK VILLAGE	0.10	596
SUNFISH GATEWAY BUSINESS PARK	0.10	777
SUNFISH LAKE BUSINESS PARK 3RD	0.16	1884
<b>MAP AREA D TOTAL</b>	<b>4.31</b>	<b>35888</b>


DATE	REVISION

I hereby certify that this plan, specification, or report was prepared by me or under my direct supervision and that I am a duly Licensed Professional Engineer under the laws of the State of Minnesota

JOE FERIANCEK  
 Date: 1/1/24 Lic. No. 1000000000

DESIGNED BY: JJF  
 DRAWN BY: JJF  
 CHECKED BY: JJF

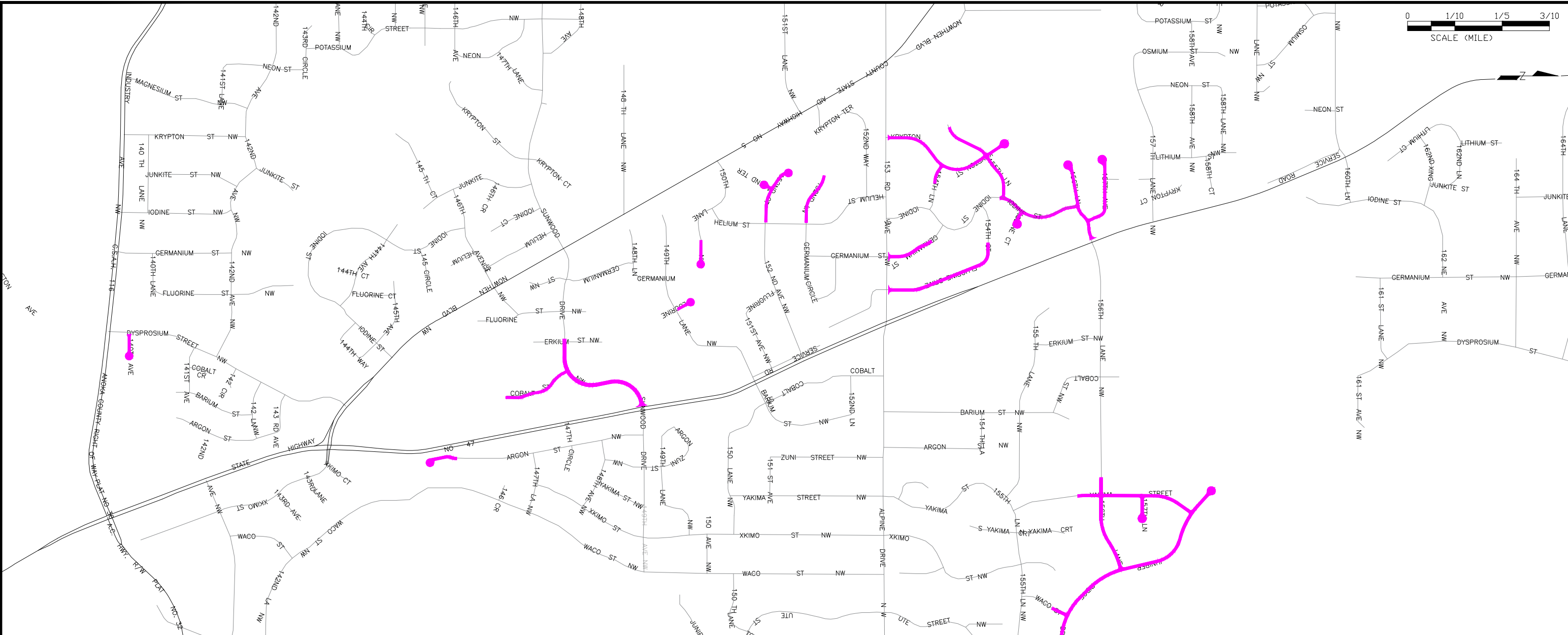
DATE: 01/07/24  
 FILE: 24-08



CITY OF RAMSEY  
 7550 SUNWOOD DRIVE  
 RAMSEY, MN 55303  
 (763) 427-1410 FAX (763) 433-9898

# AREA D

2024 CRACK SEAL IMPROVEMENTS  
 CITY PROJECT NO. 24-08  
 CITY OF RAMSEY, MINNESOTA



AREA E		
SUBDIVISION	LENGTH (MILES)	CS MATERIAL (POUNDS)
AMBER RIDGE 2ND	0.07	646
BIRCH HILL LODGES	0.14	1150
EVERGREEN POINT TOWNHOMES	0.20	2203
EVERGREEN POINT TOWNHOMES 2ND	0.16	1715
HARVEST ESTATES	0.27	1697
MALLARD PONDS	0.05	382
MSA - 156TH LANE	0.20	554
RAMSEY MEADOWS 2ND	0.10	809
REILLEY ESTATES	0.46	1637
REILLEY ESTATES 2ND	0.31	1067
REILLEY ESTATES 3RD	0.26	918
WILDLIFE SANCTUARY 2ND	0.55	4877
WILDLIFE SANCTUARY 3RD	0.53	4435
<b>MAP AREA E TOTAL</b>	<b>3.31</b>	<b>22089</b>


DATE	REVISION

I hereby certify that this plan, specification, or report was prepared by me or under my direct supervision and that I am a duly Licensed Professional Engineer under the laws of the State of Minnesota

JOE FERIANECK  
Date: 1/1/24 Lic. No. 1000000000

DESIGNED BY: JJF  
DRAWN BY: JJF  
CHECKED BY: JJF

DATE: 01/07/24  
FILE: 24-08



CITY OF RAMSEY  
7550 SUNWOOD DRIVE  
RAMSEY, MN 55303  
(763) 427-1410 FAX (763) 433-9898

# AREA E

2024 CRACK SEAL IMPROVEMENTS  
CITY PROJECT NO. 24-08  
CITY OF RAMSEY, MINNESOTA