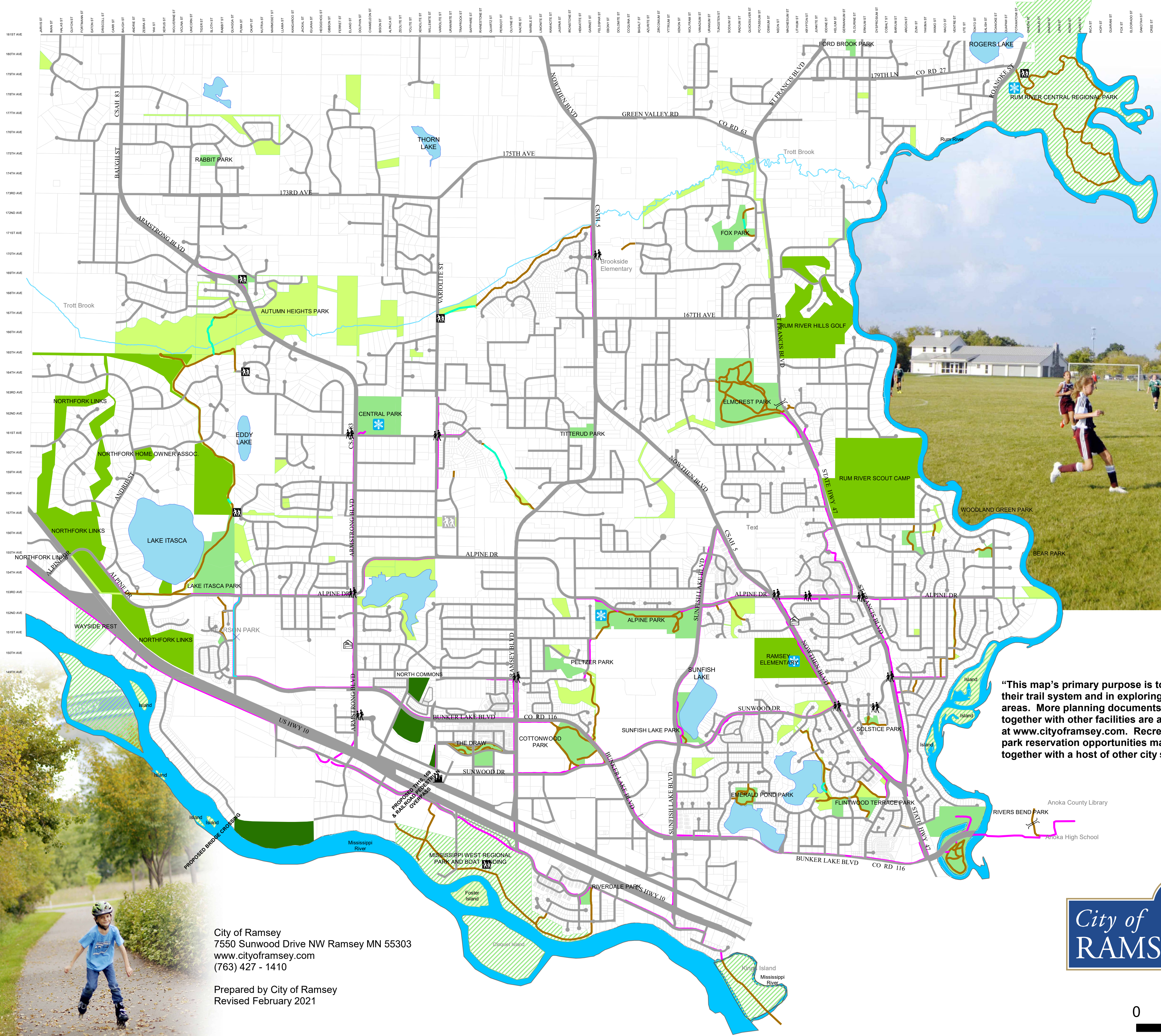


City of Ramsey Park and Trail User Map



"This map's primary purpose is to assist residents in navigating their trail system and in exploring and discovering park and recreation areas. More planning documents and maps like the playground map, together with other facilities are available at the city's website at www.cityoframsey.com. Recreation program offerings and park reservation opportunities may also be found there, together with a host of other city services."

Park Map Symbols



- Underpass
- Proposed Underpass
- Crosswalk
- Existing Trailhead
- Fire Station
- City Hall
- Proposed Trailhead
- Winter Recreation
- Right of Way (ROW)

Trail Type

- OFF-ROAD (OUT OF ROW)
- BOARDWALKS
- ON-ROAD (WITHIN ROW)
- Under Construction (2017)

Park and Open Space

- PARKS
- QUASI-PUBLIC
- REGIONAL
- PROPOSED PARK
- OPEN SPACE/ TRAIL CORRIDOR



City of Ramsey
7550 Sunwood Drive NW Ramsey MN 55303
www.cityoframsey.com
(763) 427 - 1410

Prepared by City of Ramsey
Revised February 2021