

CITY OF RAMSEY

FOX RIDGE ESTATES 1ST & 2ND STREET RECONSTRUCTION

CITY IMPROVEMENT PROJECT NO. 24-13

GOVERNING SPECIFICATIONS

THE 2020 EDITION OF THE MINNESOTA DEPARTMENT OF TRANSPORTATION "STANDARD SPECIFICATIONS FOR CONSTRUCTION" SHALL GOVERN.

ALL FEDERAL, STATE AND LOCAL LAWS, REGULATIONS AND ORDINANCES SHALL BE COMPLIED WITH IN THE CONSTRUCTION OF THIS PROJECT.

ALL TRAFFIC CONTROL DEVICES AND SIGNING SHALL CONFORM TO THE MINNESOTA MANUAL ON UNIFORM TRAFFIC CONTROL DEVICES, INCLUDING THE FIELD MANUAL FOR TEMPORARY TRAFFIC CONTROL ZONE LAYOUTS.

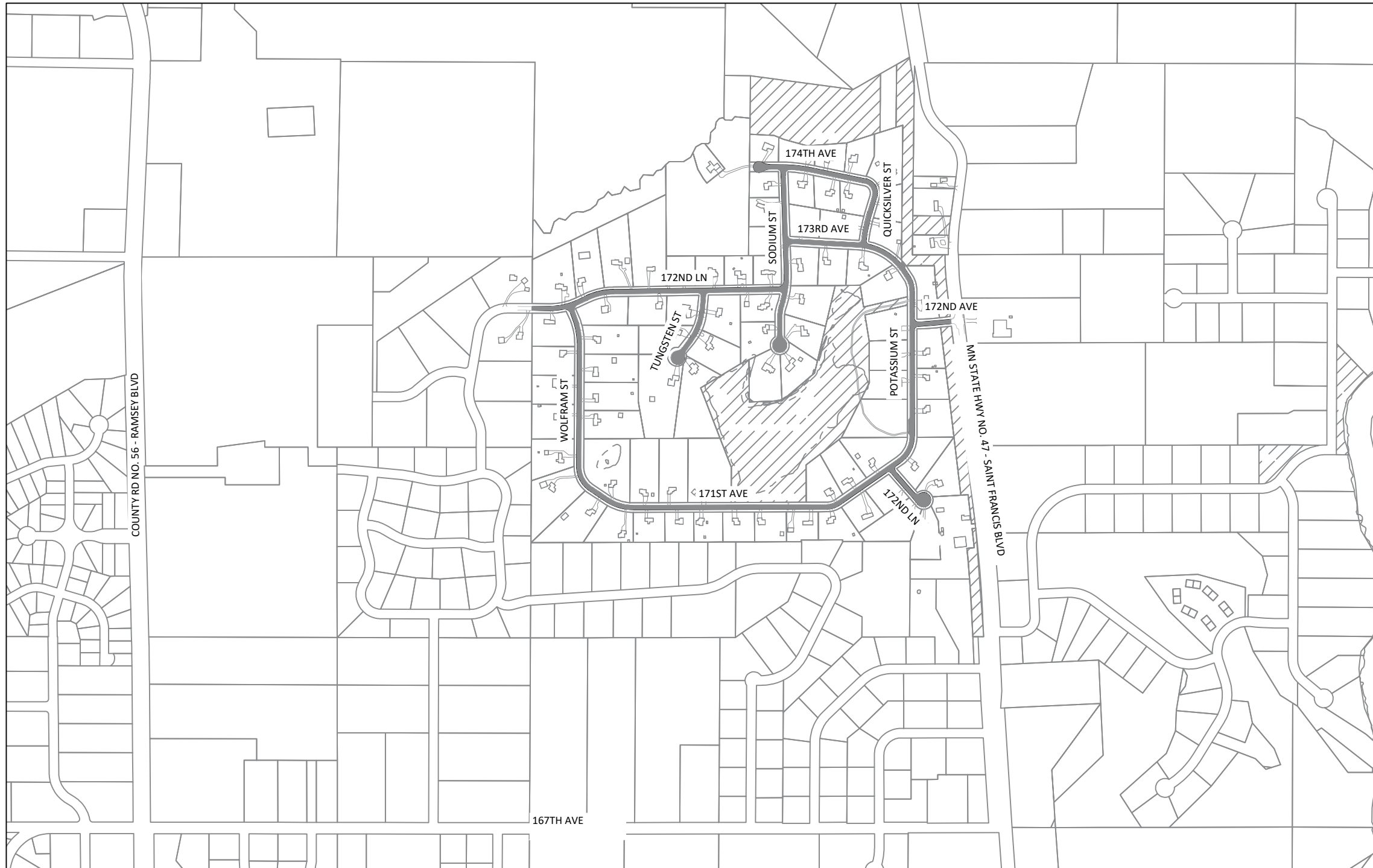
SHEET INDEX

THIS PLAN CONTAINS 77 SHEETS

SHEET No.	DESCRIPTION
01	TITLE SHEET
02	STATEMENT OF ESTIMATED QUANTITIES
03	ALIGNMENT LAYOUT
04	TABULATIONS
05	TYPICAL SECTION
06-07	CITY DETAILS
08-13	MNDOT PEDESTRIAN RAMP DETAILS
14-15	SWPPP
16-24	EROSION CONTROL
25-33	REMOVALS
34-50	STREET CONSTRUCTION
51-77	CROSS SECTIONS

LEGEND

	SANITARY MANHOLE		EASEMENT - DRAINAGE & UTILITY
	STORM SEWER MANHOLE		SECTION LINE
	CATCH BASIN MANHOLE		LOT LINE
	CATCH BASIN		ELECTRIC LINE
	CULVERT END SECTION		ELECTRIC LINE - BURIED
	HYDRANT		ELECTRIC LINE - OVERHEAD
	VALVE		GAS LINE
	TREE - CONIFEROUS		TELECOMMUNICATION LINE
	TREE - DECIDUOUS		TELECOMM - OVERHEAD
	SHRUB		FIBER OPTIC LINE
	LIGHT POLE		TREE LINE
	SIGN		LANDSCAPE
	MAILBOX		RETAINING WALL
	PEDESTAL - TELECOM		TREE SAVE FENCE
	PEDESTAL - ELECTRIC		SILT FENCE
	HAND HOLE		WATERMAIN
	BITUMINOUS PAVEMENT		SANITARY SEWER
	DRIVE - BITUMINOUS		STORM SEWER
	DRIVE - CONCRETE		DRAIN TILE
	DRIVE - GRAVEL		LANDSCAPE - ROCK
	CONCRETE WALK		LANDSCAPE - MULCH
	VALLEY GUTTER		LANDSCAPE - RIP RAP
	SEEDING AREA		
	MILL & OVERLAY BITUMINOUS PAVEMENT		
	CURB & GUTTER		
	SAWCUT FULL DEPTH		
	FULL-DEPTH RECLAMATION		
	REMOVE PAVEMENT BITUMINOUS		
	REMOVE PAVEMENT CONCRETE		
	REMOVE CONCRETE CURB & GUTTER		
	REMOVE BITUMINOUS CURB & GUTTER		
	SOIL CORRECTION		




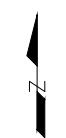
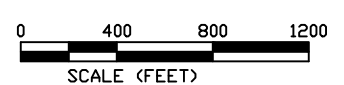
I hereby certify that this plan, specification, or report was prepared by me or under my direct supervision and that I am a duly Licensed Professional Engineer under the laws of the State of Minnesota.

57095 DATE 10/08/24
LIC. NO.

JOE FERIANCEK, P.E.
ASSISTANT CITY ENGINEER

DATE	REVISION

SHEET 01 OF 77 SHEETS



CITY OF RAMSEY
7550 SUNWOOD DRIVE
RAMSEY, MN 55303
(763) 427-1410 FAX (763) 433-9898

THE SUBSURFACE UTILITY INFORMATION IN THIS PLAN IS UTILITY QUALITY LEVEL D. THIS QUALITY LEVEL WAS DETERMINED ACCORDING TO THE GUIDELINES OF CI/ASCE 38-02, ENTITLED "STANDARD GUIDELINES FOR THE COLLECTION AND DEPICTION OF EXISTING SUBSURFACE UTILITY DATA."

NOTE: EXISTING UTILITY INFORMATION SHOWN ON THIS PLAN HAS BEEN PROVIDED BY THE UTILITY OWNER. THE CONTRACTOR SHALL FIELD VERIFY EXACT LOCATIONS PRIOR TO COMMENCING CONSTRUCTION AS REQUIRED BY STATE LAW. NOTIFY GOPHER STATE ONE CALL 1-800-252-1166 OR 651-454-0002



Call before you dig
811
651 454-0002 Metro
800 252-1166 Outstate
www.gopherstateonecall.org

Oct 04, 2024 - 11:46am
G:\Engineering\AutoCad Dwg\Projects A-M\Fox Ridge Estates 1st & 2nd Recon 24-13\Plan Drawings\Title & SEQ.dwg