

ORDINANCE #20-16

**CITY OF RAMSEY
ANOKA COUNTY
STATE OF MINNESOTA**

**AN ORDINANCE VACATING PARTIAL RIGHT OF WAY OF
147TH LANE AND TOWN CENTER DRIVE RIGHT OF WAY RELATED TO GARDEN
VIEW SUBDIVISION**

SECTION 1. AUTHORITY

This ordinance is adopted pursuant to and under the authority of the Home Rule Charter of the City of Ramsey, Section 12.6 and Minnesota Statutes 412.851.

SECTION 2. VACATION


The following described right of way, as indicated in Exhibit A attached, are hereby vacated, to-wit:

That part of 147TH Lane as dedicated in the plat of SEASONS OF RAMSEY, of record in the office of the Anoka County Recorder, Anoka County, Minnesota and that part of Town Center Drive as dedicated in the plat of RAMSEY TOWN CENTER 8TH ADDITION, of record in the office of the Anoka County Recorder, Anoka County, Minnesota, described as follows: Commencing at the northeast corner of Lot 1, Block 1, said SEASONS OF RAMSEY; thence North 0 degrees 01 minutes 11 seconds East, on an assumed bearing along the east line of said Ramsey Town Center 8th Addition, a distance of 61.90 to the Point of Beginning; thence continuing North 0 degrees 01 minutes 11 seconds East, along said east line, a distance of 77.43 feet; thence southerly a distance of 77.52 feet along a non-tangential curve, concave to the southeast, having a central angle of 18 degrees 14 minutes 49 seconds, a radius of 243.42 feet and a chord that bears South 21 degrees 42 minutes 27 seconds West to an intersection with a line lying 60.00 feet northerly of and parallel with the northerly line of said Lot 1; thence South 75 degrees 44 minutes 44 seconds East, along said parallel line, a distance of 29.43 feet to the Point of Beginning.


SECTION 3. EFFECTIVE DATE

This ordinance becomes effective 30 days after its passage and publication, subject to City Charter Section 5.04.

PASSED by the City Council of the City of Ramsey, Minnesota the 25th of August, 2020.



Mayor

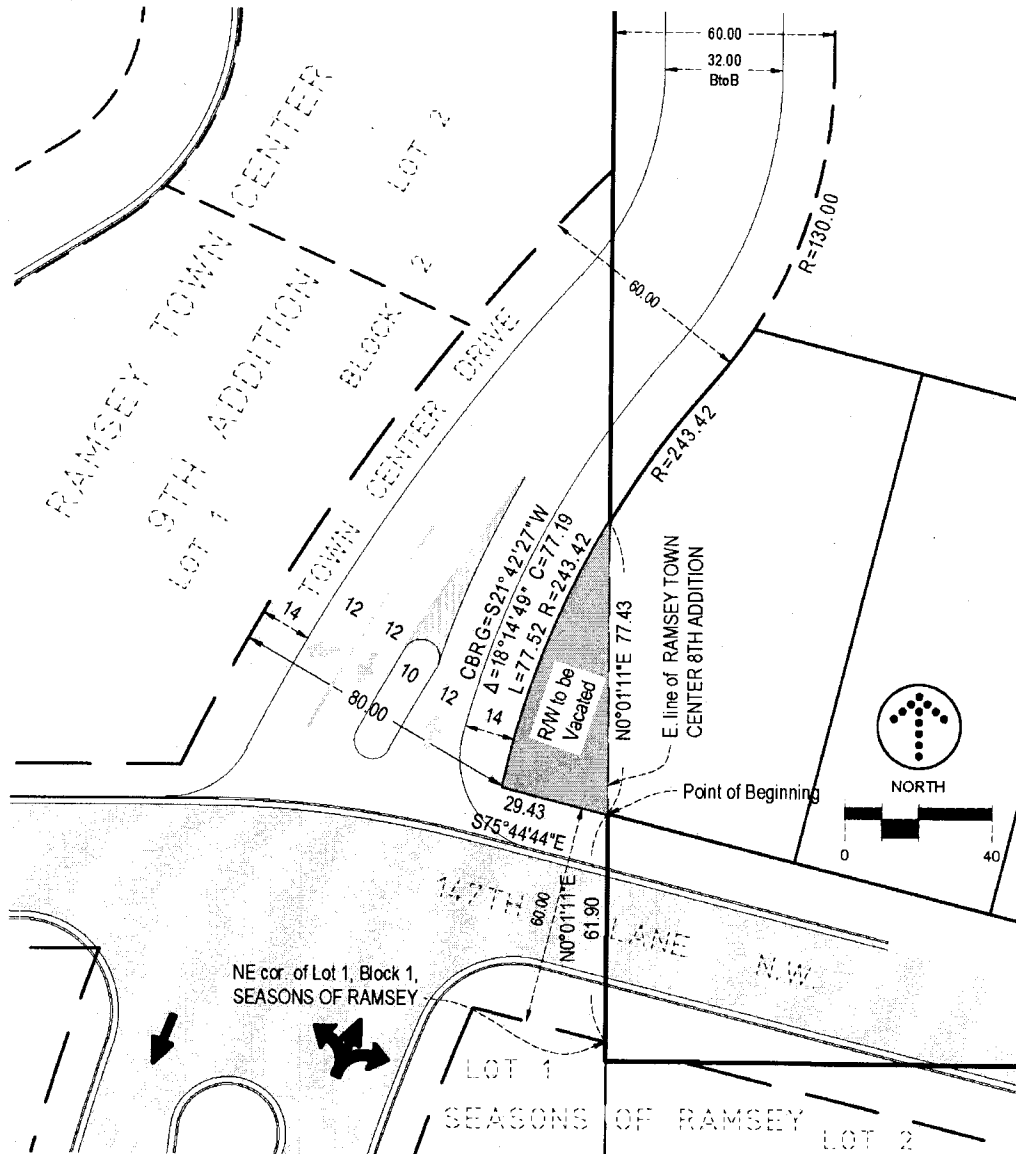
ATTEST:


City Clerk

Introduction date: July 28, 2020
Posting dates: July 28 – August 26, 2020
Adoption date: August 25, 2020
Publication date: August 28, 2020
Effective date: September 28, 2020

Exhibit A

That part of 147th Lane as dedicated in the plat of SEASONS OF RAMSEY, of record in the office of the Anoka County Recorder, Anoka County, Minnesota and that part of Town Center Drive as dedicated in the plat of RAMSEY TOWN CENTER 8th ADDITION, of record in the office of the Anoka County Recorder, Anoka County, Minnesota, described as follows: Commencing at the northeast corner of Lot 1, Block 1, said SEASONS OF RAMSEY; thence North 0 degrees 01 minutes 11 seconds East, on an assumed bearing along the east line of said RAMSEY TOWN CENTER 8TH ADDITION, a distance of 61.90 to the Point of Beginning; thence continuing North 0 degrees 01 minutes 11 seconds East, along said east line, a distance of 77.43 feet; thence southerly a distance of 77.52 feet along a non-tangential curve, concave to the southeast, having a central angle of 18 degrees 14 minutes 48 seconds, a radius of 243.42 feet and a chord that bears South 21 degrees 42 minutes 27 seconds West to an intersection with a line lying 60.00 feet northerly of and parallel with the northerly line of said Lot 1; thence South 75 degrees 44 minutes 44 seconds East, along said parallel line, a distance of 29.43 feet to the Point of Beginning.



LANDFORM
From Site to Finish

in collaboration with
DC RAMSEY, LLC

RIGHT OF WAY VACATION

Ramsey Townhomes • Ramsey, MN
Vacation Exhibit • 06.17.2020