

2025 CRACK SEAL SUMMARY		
PROJECT AREA	LENGTH (MILES)	CS MATERIAL (POUNDS)
A	4.69	33504
B	5.26	21343
C	3.08	17547
D	6.14	40226
PROJECT TOTAL	19.16	112619

DATE	REVISION

DESIGNED BY: JJF
 DRAWN BY: JJF
 CHECKED BY: JJF

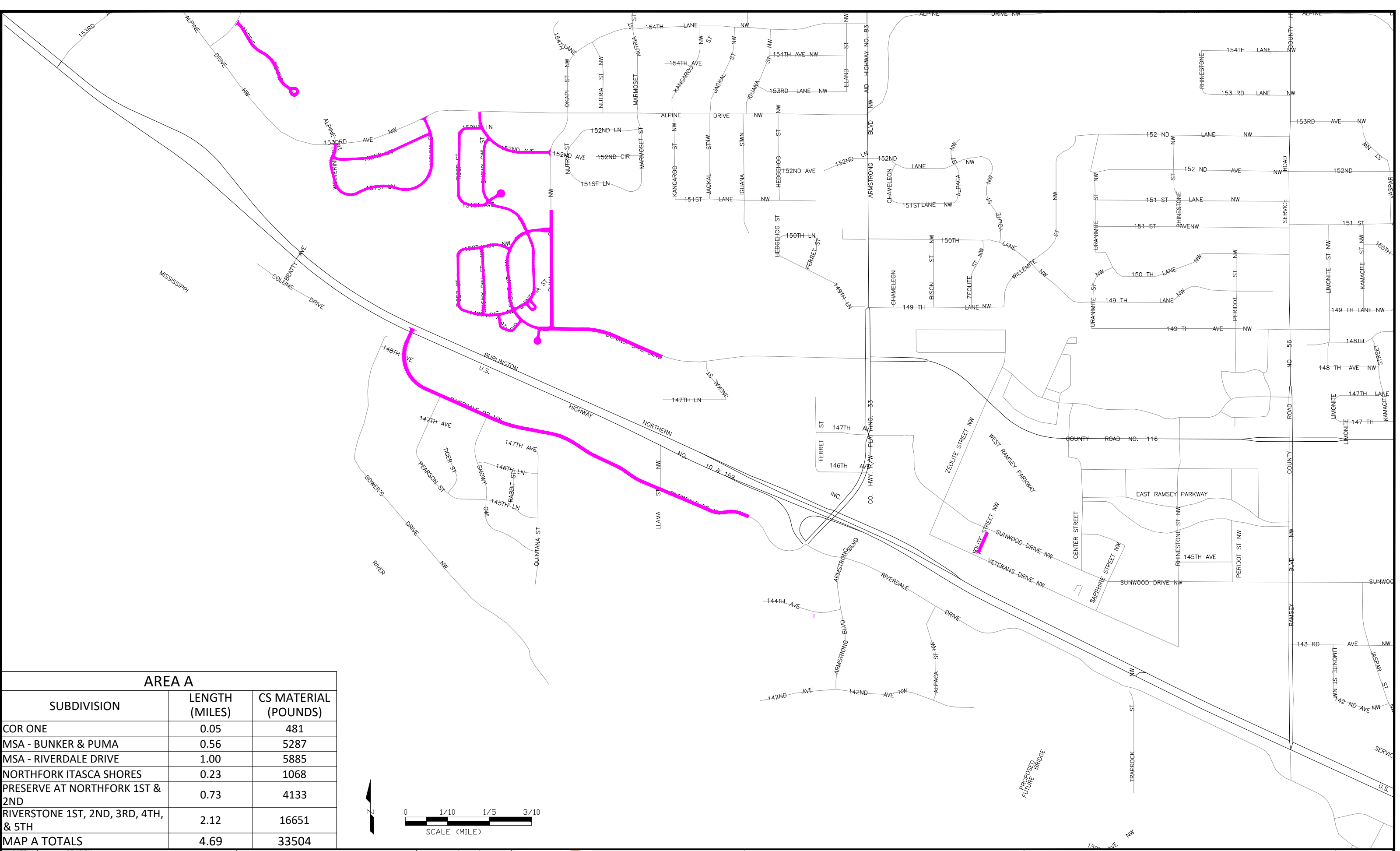
DATE: 1/14/25
 FILE: 25-09



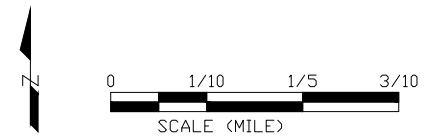
CITY OF RAMSEY
 7550 SUNWOOD DRIVE
 RAMSEY, MN 55303
 (763) 427-1410 FAX (763) 433-9898

OVERALL

2025 CRACK SEAL IMPROVEMENTS
 CITY PROJECT NO. 25-09
 CITY OF RAMSEY, MINNESOTA



AREA A		
SUBDIVISION	LENGTH (MILES)	CS MATERIAL (POUNDS)
COR ONE	0.05	481
MSA - BUNKER & PUMA	0.56	5287
MSA - RIVERDALE DRIVE	1.00	5885
NORTHFORK ITASCA SHORES	0.23	1068
PRESERVE AT NORTHFORK 1ST & 2ND	0.73	4133
RIVERSTONE 1ST, 2ND, 3RD, 4TH, & 5TH	2.12	16651
MAP A TOTALS	4.69	33504



DATE	REVISION

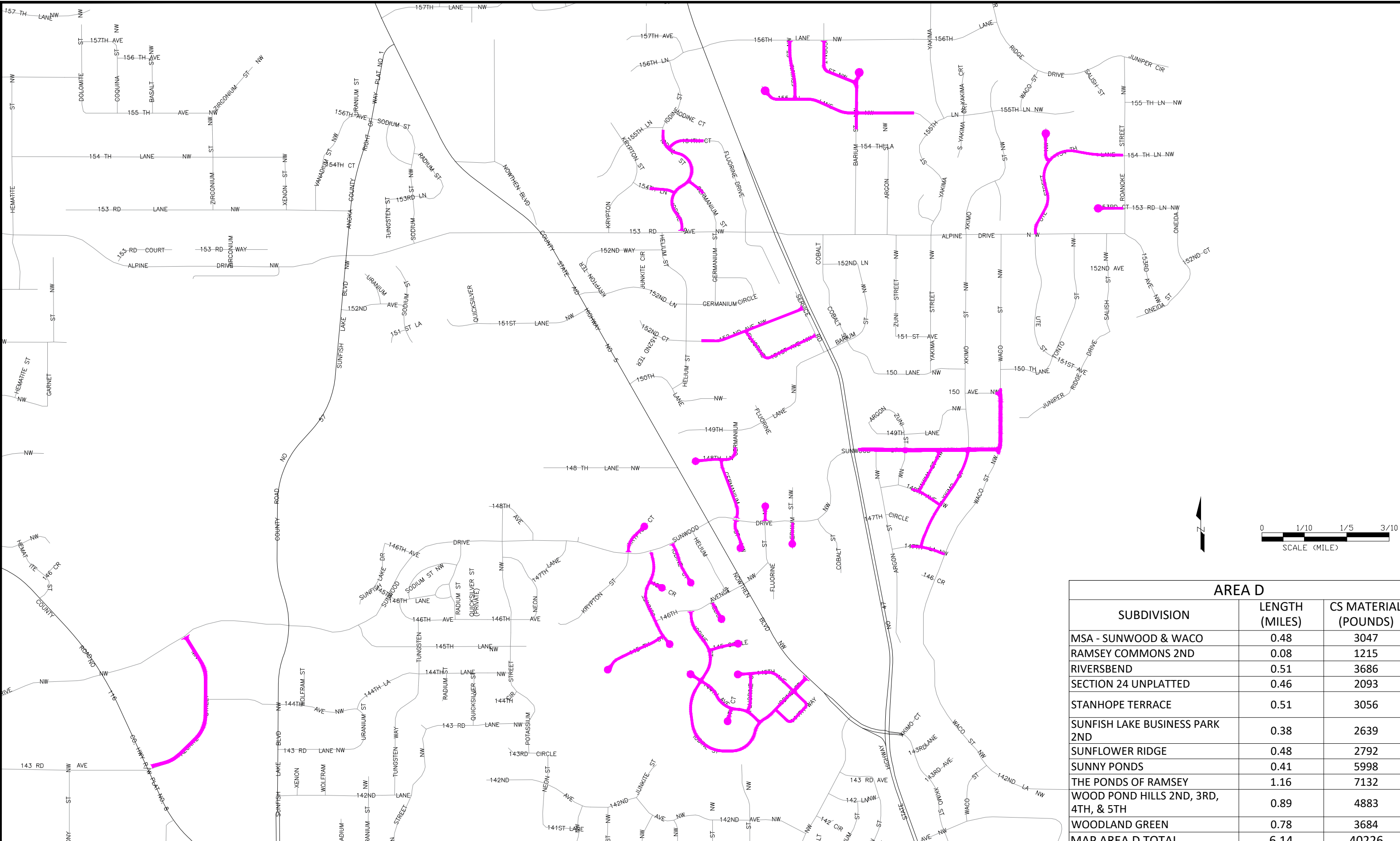
DESIGNED BY: JJF	DATE: 01/14/25
DRAWN BY: JJF	FILE: 25-09
CHECKED BY: JJF	



CITY OF RAMSEY
 7550 SUNWOOD DRIVE
 RAMSEY, MN 55303
 (763) 427-1410 FAX (763) 433-9898

AREA A

2025 CRACK SEAL IMPROVEMENTS
 CITY PROJECT NO. 25-09
 CITY OF RAMSEY, MINNESOTA



AREA D		
SUBDIVISION	LENGTH (MILES)	CS MATERIAL (POUNDS)
MSA - SUNWOOD & WACO	0.48	3047
RAMSEY COMMONS 2ND	0.08	1215
RIVERSBEND	0.51	3686
SECTION 24 UNPLATTED	0.46	2093
STANHOPE TERRACE	0.51	3056
SUNFISH LAKE BUSINESS PARK 2ND	0.38	2639
SUNFLOWER RIDGE	0.48	2792
SUNNY PONDS	0.41	5998
THE PONDS OF RAMSEY	1.16	7132
WOOD POND HILLS 2ND, 3RD, 4TH, & 5TH	0.89	4883
WOODLAND GREEN	0.78	3684
MAP AREA D TOTAL	6.14	40226

DATE	REVISION

DESIGNED BY: JJF	DATE: 01/14/25
DRAWN BY: JJF	FILE: 25-09
CHECKED BY: JJF	


CITY OF RAMSEY
 7550 SUNWOOD DRIVE
 RAMSEY, MN 55303
 (763) 427-1410 FAX (763) 433-9898

AREA D

2025 CRACK SEAL IMPROVEMENTS
CITY PROJECT NO. 25-09
 CITY OF RAMSEY, MINNESOTA

SHEET
5
 OF
5
 SHEETS