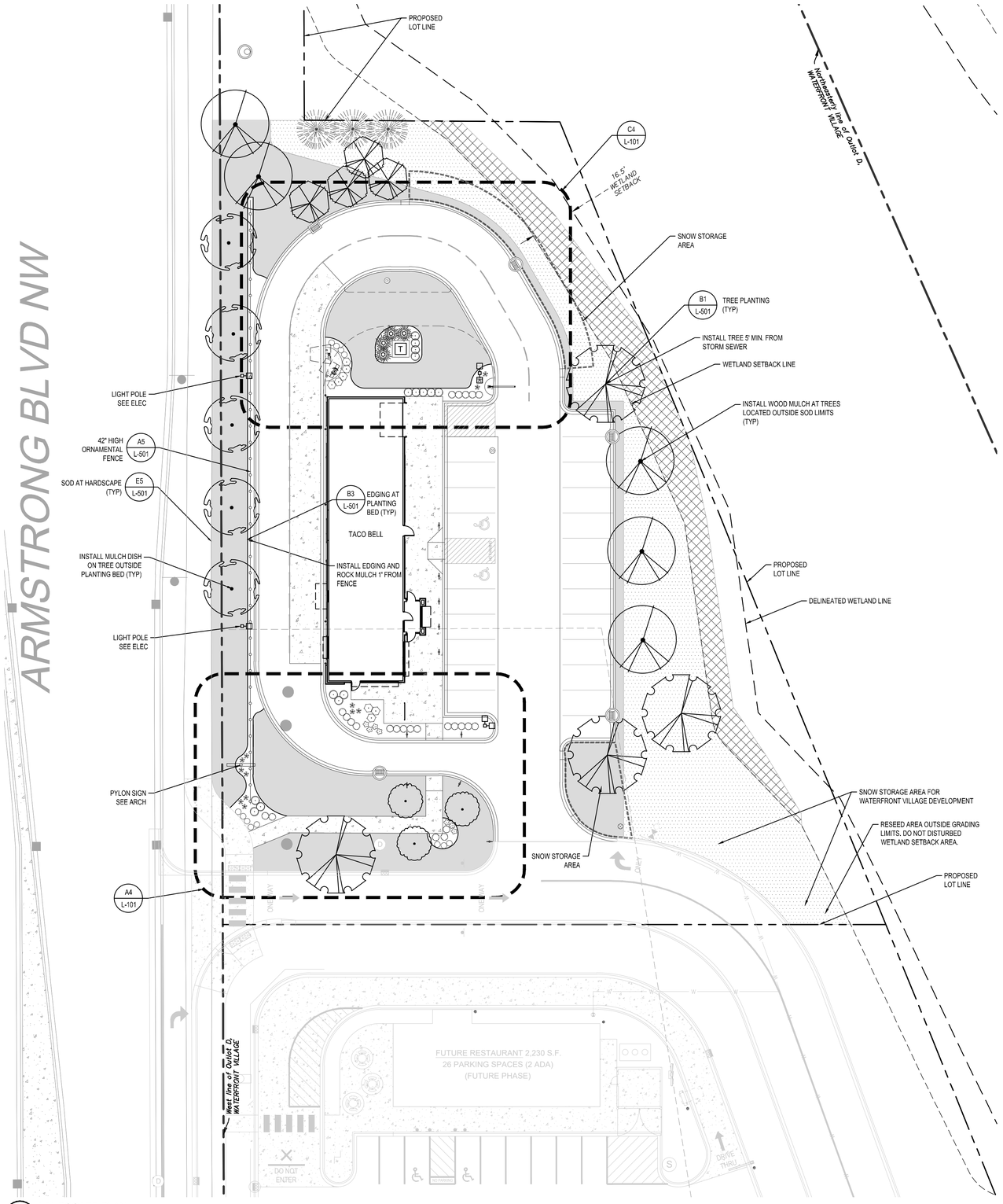

A1 LANDSCAPE PLAN
1" = 20'

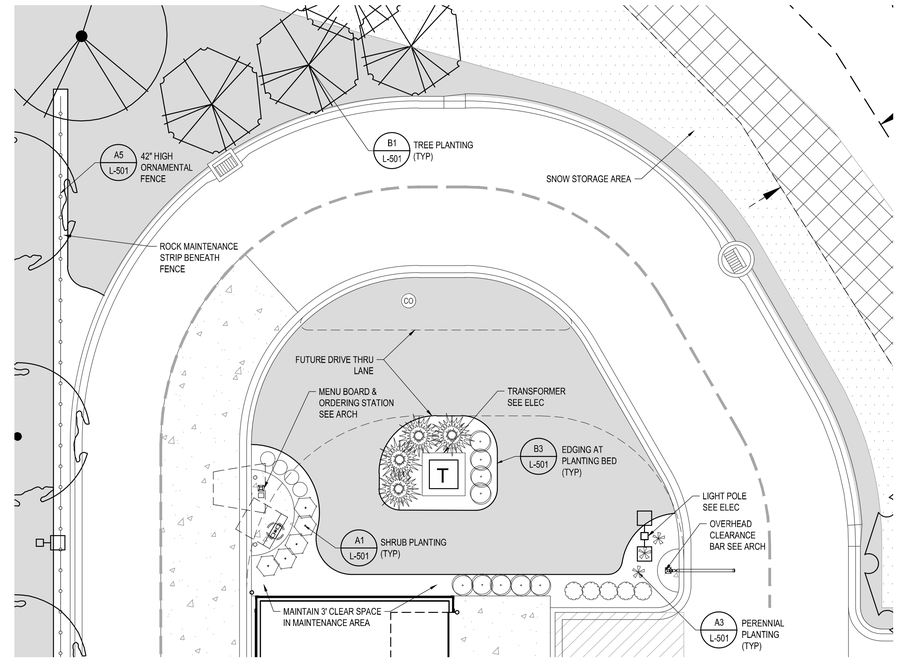

C4 ENLARGED LANDSCAPE PLAN
1" = 10'

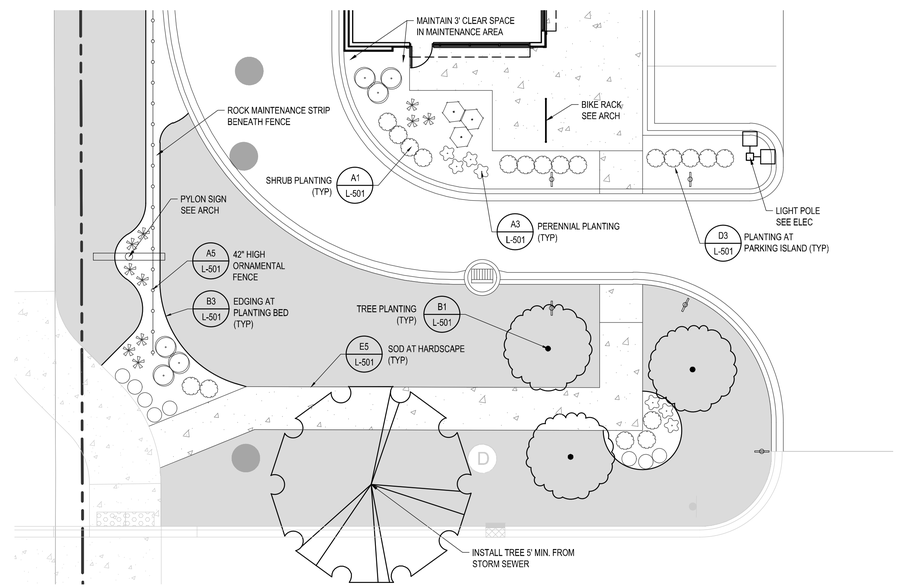

A4 ENLARGED LANDSCAPE PLAN
1" = 10'

Know what's **below.**
Call before you dig.

20 60
SCALE IN FEET

BORDER FOODS, LLC

5425 BOONE AVENUE NORTH
NEW HOPE, MN 55428
T 763.489.2932

PROJECT
TACO BELL

14751 ARMSTRONG BLVD NW, RAMSEY, MINNESOTA 55303

ISSUE
SITE PLAN REVIEW SUBMITTAL
04/11/2025

REVISION	DATE
CITY COMMENTS	05/07/2025

Élan DESIGN LAB
CIVIL ENGINEERING | LANDSCAPE ARCHITECTURE
310 4TH AVE SOUTH, SUITE 1006
MINNEAPOLIS, MN 55415
p 612.260.7980
f 612.260.7990
www.elanlab.com

CERTIFICATION
NOT FOR CONSTRUCTION

SHEET
LANDSCAPE PLAN
L101

PROJECT NO.
BFO25001