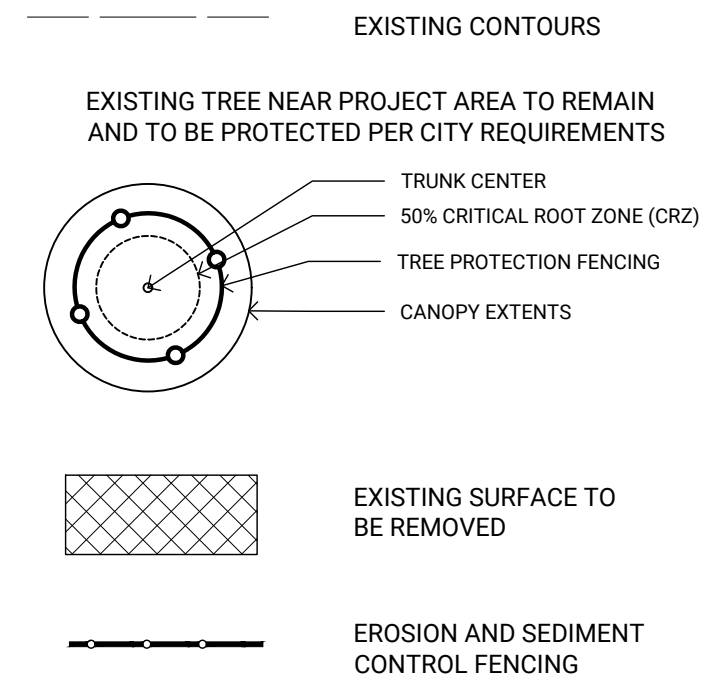


LEGEND



2744 Lyndale Avenue South  
 Minneapolis, MN 55408  
 (763) 218-6999  
 www.mendcollaborative.com

**RIVER'S BEND PARK**

5000 142ND LN NW  
 RAMSEY, MN 55303

CONCEPT DESIGN  
 PACKAGE  
 NOT TO BE USED FOR  
 CONSTRUCTION - FOR  
 REFERENCE ONLY

DATE: 04.XX.2025  
 PROJECT NO: COR2401

**SITE DEMOLITION  
 AND REMOVALS**

**L1.00**

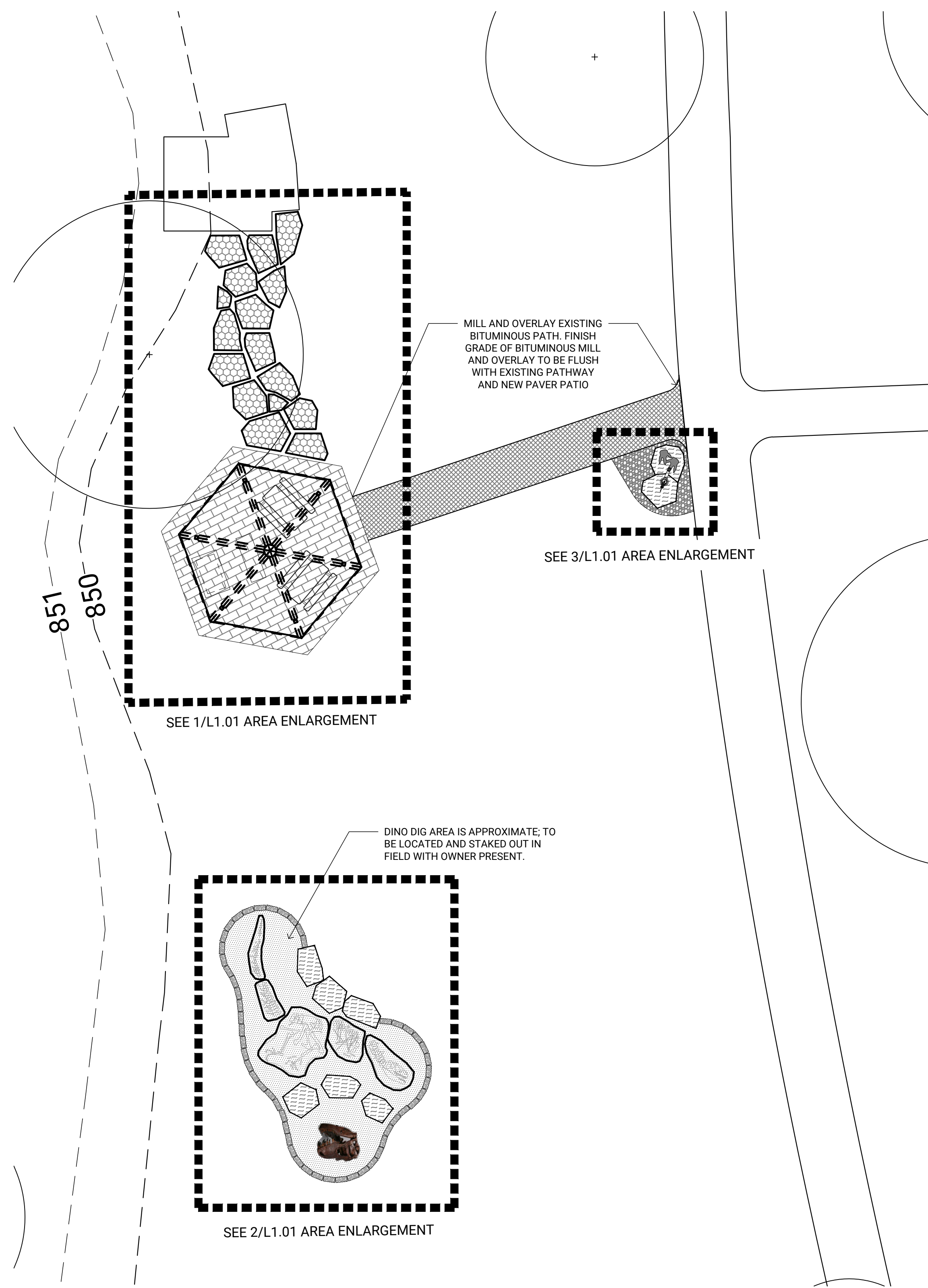


2744 Lyndale Avenue South  
 Minneapolis, MN 55408  
 (763) 218-6999  
 www.mendcollaborative.com



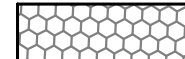




## RIVER'S BEND PARK

5000 142ND LN NW  
 RAMSEY, MN 55303

CONCEPT DESIGN  
 PACKAGE  
 NOT TO BE USED FOR  
 CONSTRUCTION - FOR  
 REFERENCE ONLY

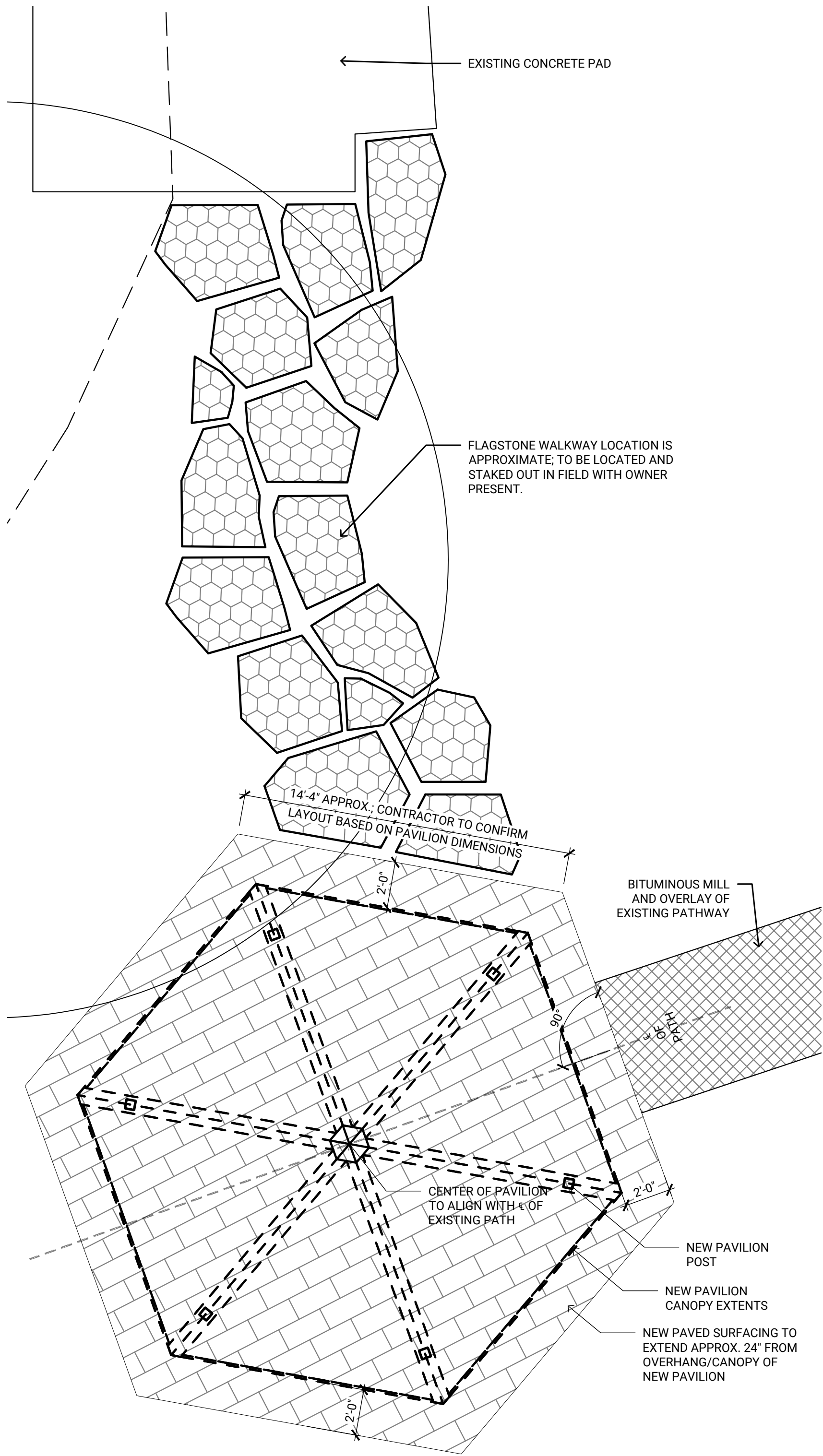


### MATERIALS LEGEND

-  MILL AND OVERLAY EXISTING BITUMINOUS PATHWAY
-  NEW PAVER PATIO:
  1. PRODUCT: BELGARD "MEGAARBEL" IN ASHBURY HAZE
  2. DETAIL REFERENCE: SEE 1/L1.03
  3. NOTE: LAYOUT PER MANUFACTURER RECOMMENDATIONS
  4. NOTE: EDGING TO BE TECHNISEAL "EDGE BOND - NEXTGEL FORTIFIED HARDSCAPE CONCRETE EDGING", PRODUCT CODE 70975209
  5. NOTE: JOINTING MATERIAL TO BE TECHNISEAL "NOCO POLYMERIC JOINT" IN "TAN" COLOR
-  NEW FLAGSTONE PATHWAY:
  1. PRODUCT: BLACK HILLS BROWN FLAGSTONE FROM PLAISTED'S COMPANY, SIZES VARY, MIN. 18" WIDTH
  2. NOTE: LAYOUT TO BE COORDINATED IN-FIELD WITH OWNER
  3. NOTE: SPACE BETWEEN FLAGSTONE PAVERS TO VARY BETWEEN 4"-12" BASED ON BEST AESTHETIC PURPOSE
  4. NOTE: FINISH GRADE OF PAVER SURFACES TO BE FLUSH WITH FINISH GRADE OF ADJACENT LAWN
-  NEW STONE EDGING:
  1. PRODUCT: BLACK HILLS BROWN BORDER/WALL STONE FROM PLAISTED'S COMPANY
  2. NOTE: LAYOUT TO BE COORDINATED IN-FIELD WITH OWNER
  3. NOTE: BORDER STONES TO ABUT END-TO-END AS TIGHTLY AS POSSIBLE
  4. NOTE: FINISH GRADE OF BORDER STONES TO MIN. 6", MAX 12" ABOVE HEIGHT OF ADJACENT LAWN. CONTRACTOR TO UTILIZE 1-2 COURSES OF WALL STONE TO ACHIEVE DESIRED HEIGHT.
-  NEW BOULDER STONES:
  1. PRODUCT: BLACK HILLS BROWN BOULDERS FROM PLAISTED'S COMPANY
  2. NOTE: LAYOUT TO BE COORDINATED IN-FIELD WITH OWNER, SELECTION OF BOULDERS TO BE COORDINATED WITH OWNER AT SUPPLY YARD
  3. NOTE: FINISH HEIGHT OF BOULDERS TO BE BETWEEN 12-18" ABOVE FINISH LAWN GRADE TO FACILITATE CHILD-HEIGHT SEATING, ADULT-HEIGHT SEATING, AND DESIRED HEIGHT OF WATER PUMP AND DINO PRINT CATCH AREA, TO BE COORDINATED WITH OWNER
-  PLAYGROUND QUALITY SAND:
  1. NOTE: DEPTH OF SAND TO BE APPROX. 24" TO ACCOMMODATE BURIAL OF DINOSAUR BONES
-  STONE-VENEERED FIREPLACE AND SEAT:
  1. DETAIL REFERENCE: SEE 2/L1.03

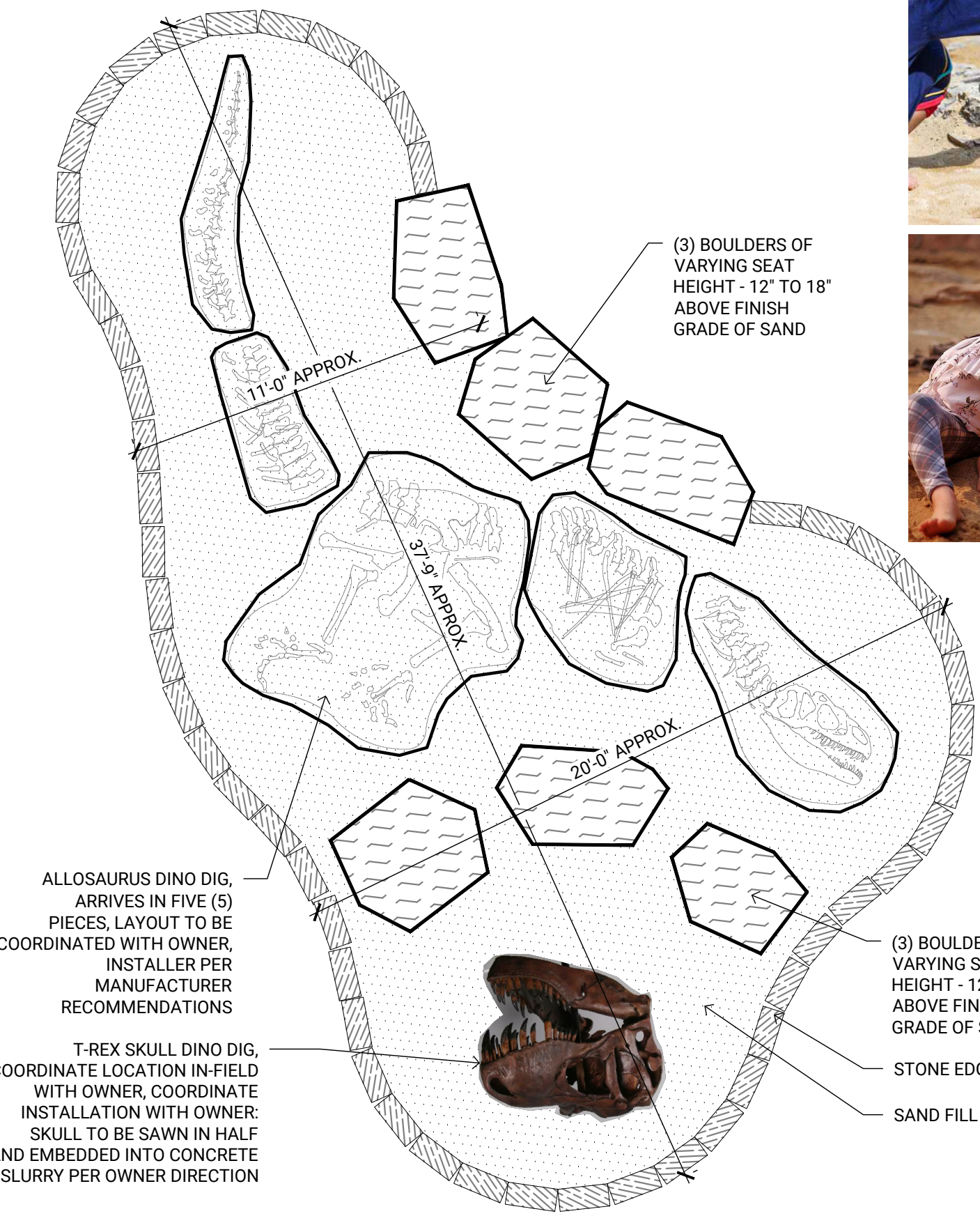
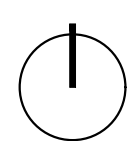
DATE: 04.XX.2025  
 PROJECT NO: COR2401

## OVERALL SITE LAYOUT LAYOUT L1.01



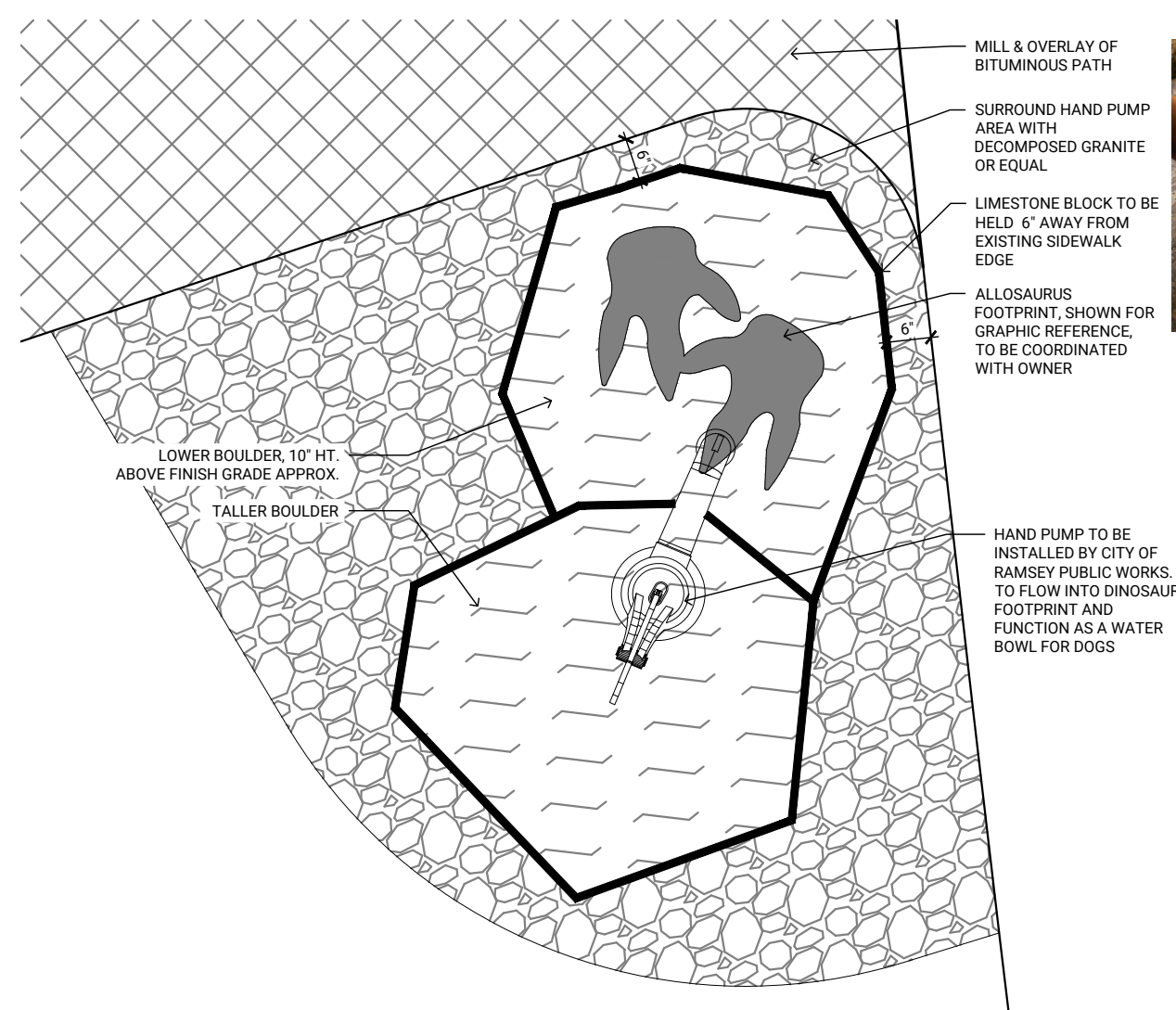
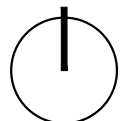
1 PAVILLION AREA

SCALE: 1/4" = 1'-0"



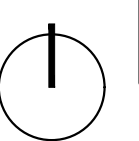
2 DINO DIG AREA

SCALE: 1/4" = 1'-0"



3 WATER PUMP

SCALE: 1/2" = 1'-0"



DESIGN INSPIRATION

DETAIL NOTES:

1. CONTRACTOR TO COORDINATE ALL COMPONENTS OF DINO DIG LAYOUT WITH OWNER IN-FIELD.
2. CONTRACTOR TO ATTACH EYE BOLTS TO BOULDERS TO ALLOW FOR THE TETHERING OF DINO DIG TOOLS; QUANTITY AND LOCATIONS TO BE COORDINATED IN-FIELD WITH OWNER.



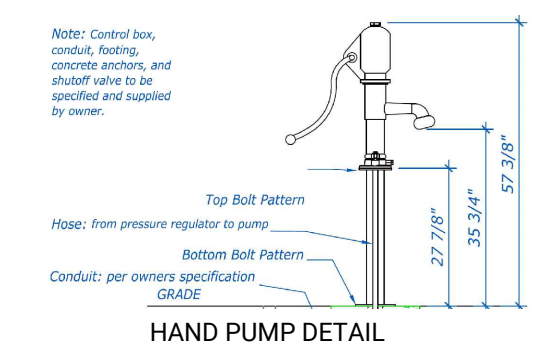
DESIGN INSPIRATION



DETAIL NOTES:

1. HAND PUMP TO BE SUPPLIED BY: GORIC VIA FIREFLIES PLAY ENVIRONMENTS, INC., CAMILLE CALDERARO, 612.990.2969 CAMILLE@LUNNINGWENDE.COM
2. TECHNICAL IMAGE BELOW PROVIDED BY GORIC, TO BE MODIFIED AS WATER-TABLE SUPPLIED PUMP BY OWNER.
3. CONTRACTOR TO COORDINATE WITH OWNER DRILLING AND MOUNTING OF BOULDER WITH OWNER.

Note: Control box, conduit, fitting, concrete anchors, and shutoff valve to be specified and supplied by owner.



2744 Lyndale Avenue South  
Minneapolis, MN 55408  
(763) 218-6999  
www.mendcollaborative.com

RIVER'S BEND PARK

5000 142ND LN NW  
RAMSEY, MN 55303

CONCEPT DESIGN PACKAGE  
NOT TO BE USED FOR CONSTRUCTION - FOR REFERENCE ONLY

DATE: 04.XX.2025  
PROJECT NO: COR2401

LAYOUT ENLARGEMENTS  
L1.02