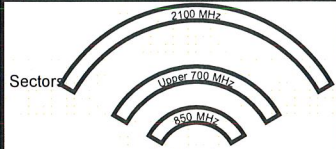



VZW Current Coverage w/ future site AZ4 ESCARAMUJO OFF AIR
 YELLOW -----> Good Indoors / Good Outdoors Coverage
 BLUE -----> Marginal Indoors / Good Outdoors Coverage
 WHITE -----> Marginal Indoors / Marginal Outdoors Coverage

Session: Escaramujo_Maps
 User: Iteixid
 Mon Mar 9 20:22:26 2015
 UTM Zone 12
 Datum: NAD83
 Center Lat: 32-30-16.85 N
 Center Lon: 114-47-17.09 W

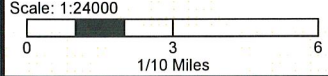
-  county_boundary
-  az_light_duty_road
-  az_collector_road
-  az_arterial_road
-  az_secondary_highway
-  az_major_highway



Cells
 Lbl: Cell Name

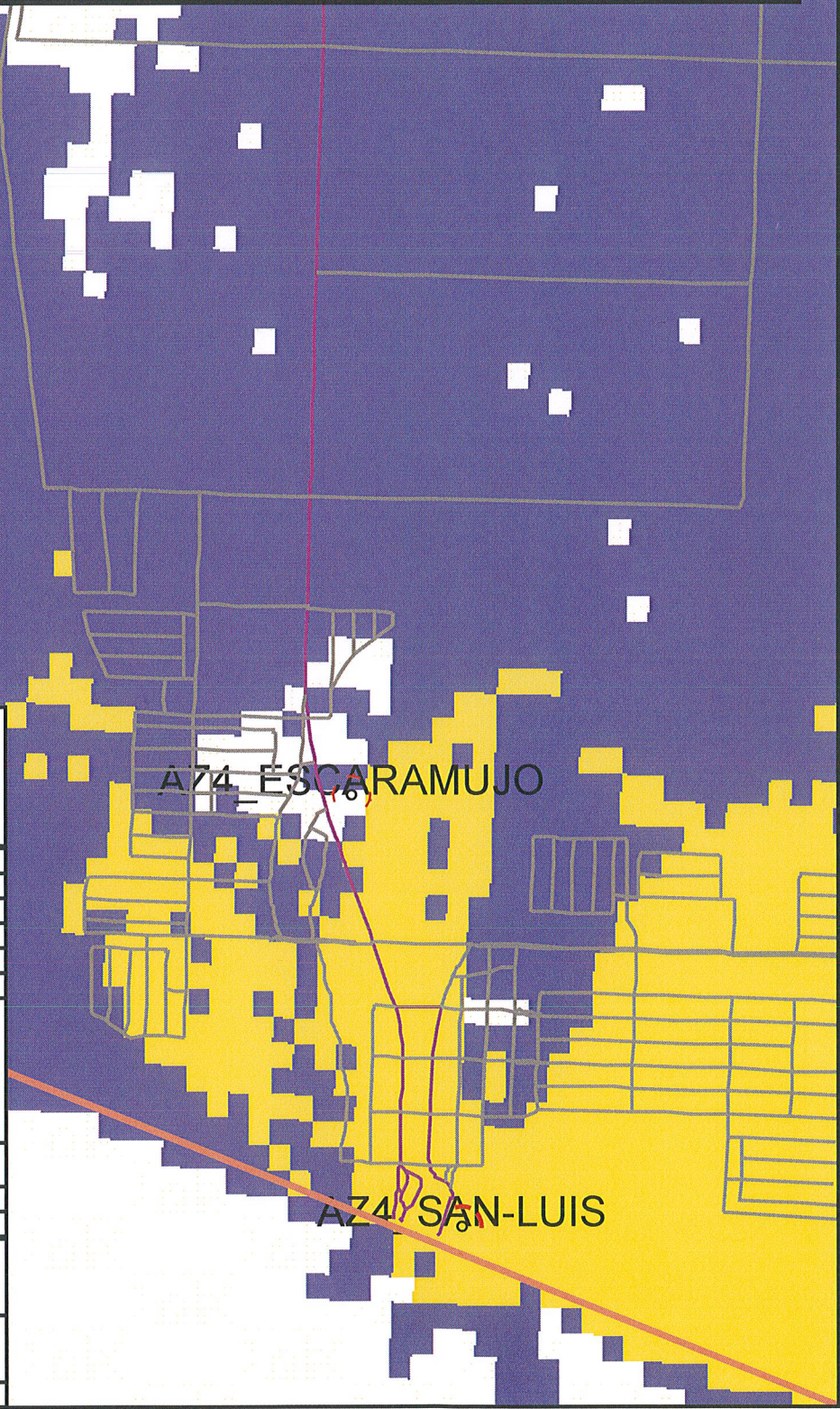
-  major_highway

LTE RL OPL









GeoPlan v6.6.5

Proprietary and Confidential

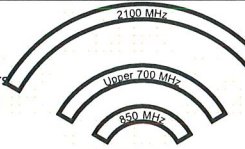


VZW Expected Coverage w/ future site AZ4 ESCARAMUJO ON AIR
 YELLOW -----> Good Indoors / Good Outdoors Coverage
 BLUE -----> Marginal Indoors / Good Outdoors Coverage
 WHITE -----> Marginal Indoors / Marginal Outdoors Coverage

Session: Escaramujo_Maps
 User: lteixid
 Mon Mar 9 20:24:41 2015
 UTM Zone 12
 Datum: NAD83
 Center Lat: 32-30-16.85 N
 Center Lon: 114-47-17.09 W


-  county_boundary
-  az_light_duty_road
-  az_collector_road
-  az_arterial_road
-  az_secondary_highway
-  az_major_highway

Sectors



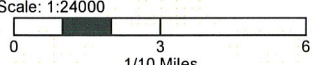
Cells

Lbl: Cell Name

-  major_highway

LTE RL OPL

Scale: 1:24000



1/10 Miles

verizonwireless

GeoPlan v6.6.5

Proprietary and Confidential

