






Location Map


CONDITIONAL USE PERMIT

-  Location of subject property
840 E DST
-  300ft Buffer


- Legend-ZONING
COMMERCIAL ZONING DISTRICTS
-  C-1
 -  C-2

Date:
9/17/2015

Checked By:




Prepared By:
IG

APPROVED BY:


Case No.
2015-0335