

VZW Current Coverage w/ future site AZ4_ALMENDRA OFF AIR
YELLOW -----> Good Indoors / Good Outdoors Coverage
BLUE -----> Marginal Indoors / Good Outdoors Coverage
WHITE -----> Poor Indoors / Marginal Outdoors Coverage

Session: AZ4_ALmendra_Maps
User: lteixid
Tue Sep 29 15:42:52 2015
UTM Zone 12
Datum: NAD83
Center Lat: 32-29-52.05 N
Center Lon: 114-45-18.11 W

	county_boundary
	az_light_duty_road
	az_collector_road
	az_arterial_road
	az_secondary_highway
	az_major_highway

Sector

Cells
Lbt: Cell Name

	major_highway
--	---------------

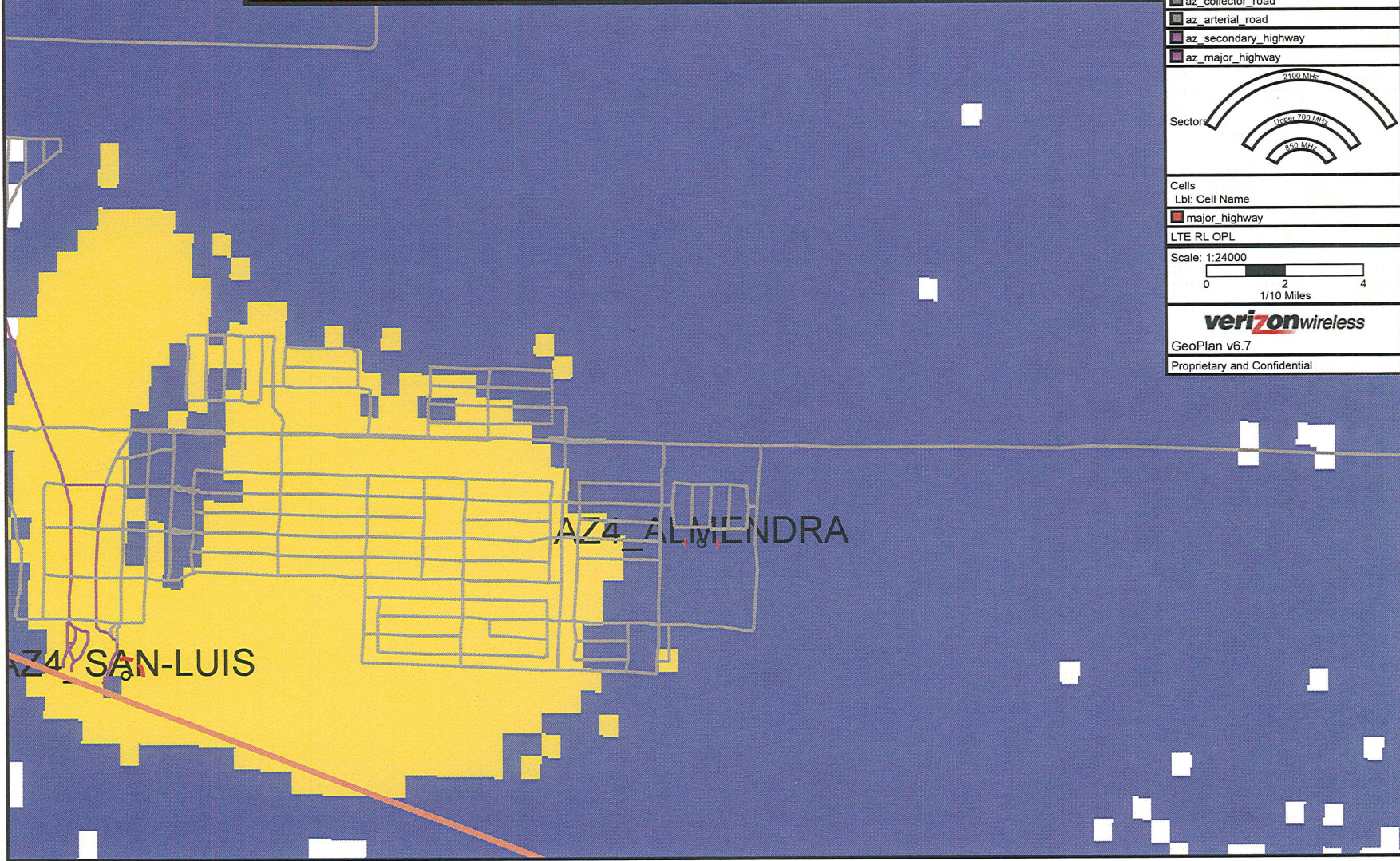
LTE RL OPL

Scale: 1:24000

1/10 Miles







verizonwireless

GeoPlan v6.7
Proprietary and Confidential

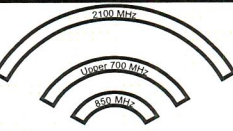


VZW Expected Coverage w/ future site AZ4_ALMENDRA ON AIR
 YELLOW -----> Good Indoors / Good Outdoors Coverage
 BLUE -----> Marginal Indoors / Good Outdoors Coverage
 WHITE -----> Poor Indoors / Marginal Outdoors Coverage

Session: AZ4_ALmendra_Maps
 User: lteixid
 Tue Sep 29 15:41:41 2015
 UTM Zone 12
 Datum: NAD83
 Center Lat: 32-29-52.05 N
 Center Lon: 114-45-18.11 W


-  county_boundary
-  az_light_duty_road
-  az_collector_road
-  az_arterial_road
-  az_secondary_highway
-  az_major_highway

Sectors




Cells

Lbl: Cell Name

-  major_highway

LTE RL OPL

Scale: 1:24000



verizonwireless

GeoPlan v6.7

Proprietary and Confidential

