


AFFIDAVIT IN COMPLIANCE WITH ARS §9-471.A.6
FOR RECORDING WITH BLANK ANNEXATION PETITION
FOR THE CITY OF SAN LUIS, STATE OF ARIZONA

STATE OF ARIZONA)
)ss.
COUNTY OF YUMA)

COMES NOW Glenn Gimbut, Assistant City Attorney for the City of San Luis, Arizona, being first duly sworn, and upon his oath deposes and says:

1. This affidavit is based upon best of affiant's personal knowledge and belief.
2. This affidavit is made pursuant to the provisions of ARS §9-471.A.6.
3. The making of this affidavit and its recording, together with the recording of the attached blank form of Petition for Annexation, has been duly and properly authorized.
4. The affiant has reviewed the annexation description and map as attached to the blank form of Petition for Annexation attached hereto, and by this reference incorporated herein as though fully set forth again in full, and as an authorized agent of the City of San Luis, Arizona, has made a diligent search of the records of the Yuma County Recorder, and hereby verifies, to the best of affiant's knowledge, information, and belief that no part of the territory described in the aforesaid attached Petition for Annexation is already subject to an earlier filing for annexation.
5. Affiant hereby requests that the Office of the Recorder of Yuma County, State of Arizona accept for recording the attached Petition for Annexation, together with the attached legal description and map, to be recorded in the Book of Maps pursuant to the provisions of ARS §9-471.

Dated this 12 day of October, 2016



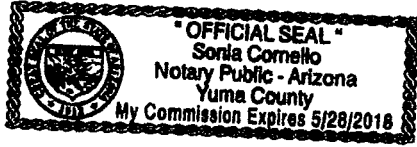
GLENN GIMBUT

Subscribed and sworn to before me this 12 day of October, 2016 by Glenn Gimbut, Assistant City Attorney for the City of San Luis, Arizona.

Sonia Cornelio
Notary Public

My commission expires:

5/28/2018



ANNEXATION PETITION NO. A-2016-01

TO THE HONORABLE MAYOR AND CITY COUNCIL OF THE CITY OF SAN LUIS,
STATE OF ARIZONA:

We, the undersigned, the owners of one-half or more in value of the real and personal property and more than one-half of the persons owning real and personal property that would be subject to taxation by the City of San Luis in the event of annexation within the territory proposed to be annexed, which is hereafter described, said territory being contiguous to the corporate limits of the City of San Luis, with the exterior boundaries of the territory proposed to be annexed shown on the map attached hereto, marked Exhibit A, and made a part hereof, request the City of San Luis, State of Arizona, to annex the following described territory, provided that the requirements of ARS §9-471, and any amendments thereto are fully observed.

The description of the territory proposed to be annexed, not already within the present limits of the City of San Luis, Arizona, and located in Yuma County, Arizona is as follows:

SEE MAP AND LEGAL DESCRIPTION ATTACHED HERETO AND BY THIS
REFERENCE INCORPORATED HEREIN AS THOUGH FULLY SET FORTH AGAIN IN
FULL

THE DESCRIBED TERRITORY CONTAINS 1117.35 ACRES, MORE OR LESS.

In addition to the above description, any and all county rights-of-way and roadways with no taxable value that are within the exterior boundaries of the proposed annexation are part of the territory proposed to be annexed and will be included in any ordinance of annexation adopted as a result of this petition.

DATE	OWNER SIGNATURE	MAILING ADDRESS	PHONE NO.	PARCEL NUMBER OR LEGAL DESCRIPTION
_____	_____	_____	_____	_____
_____	_____	_____	_____	_____
_____	_____	_____	_____	_____
_____	_____	_____	_____	_____
_____	_____	_____	_____	_____
_____	_____	_____	_____	_____

DATE	OWNER SIGNATURE	MAILING ADDRESS	PHONE NO.	PARCEL NUMBER OR LEGAL DESCRIPTION
------	--------------------	--------------------	-----------	---------------------------------------

(Legal Description can be Lot/Block/Subdivision; Book/Map/Parcel; or Metes and Bounds)

[BE SURE TO ATTACH MAP AND DESCRIPTION AND HAVE STAPLED TO PETITION]

Legal Description for City of San Luis Annexation Area (Gadsden Annexation)

The following properties shall be included in area to be annexed to the City of San Luis:

Township 10 South, Range 25 West, Gila and Salt River Base and Meridian, Yuma County, Arizona

Section 13 -

Government Lots 1, 2 and 3 (also described as the North Half of the Northwest Quarter)

The South Half of the Northwest Quarter

The Southwest Quarter

The West Half of the Northwest Quarter of the Northeast Quarter

The Northwest Quarter of the Southwest Quarter of the Northeast Quarter

The Southwest Quarter of the Southwest Quarter of the Northeast Quarter

The Northwest Quarter of the Southeast Quarter

The South Half of the Southeast Quarter

Section 14 -

Government Lots 1, 6, 7, 10, 11, and 12, all lying East of the Colorado River (also described as that part of the East Half of Section 14 lying east of the Colorado River)

Section 23 -

Government Lots 7 through 12, the East Half of the Southwest Quarter, and those portions of Government Lots 2, 3 and 6 and of the West Half of the Southeast Quarter lying west of the U.S. Bureau of Reclamation West Main Canal Right-of-Way, all lying east of the Colorado River (also described as that part of Section 23 lying west of the U.S. Bureau of Reclamation West Main Canal Right-of-Way and lying east of the Colorado River)

Section 24 -

The Northwest Quarter of the Northeast Quarter

The South Half of the Northeast Quarter of the Northeast Quarter

The West Half of the Southwest Quarter of the Northeast Quarter

The West Half of the Southeast Quarter

Section 25 -

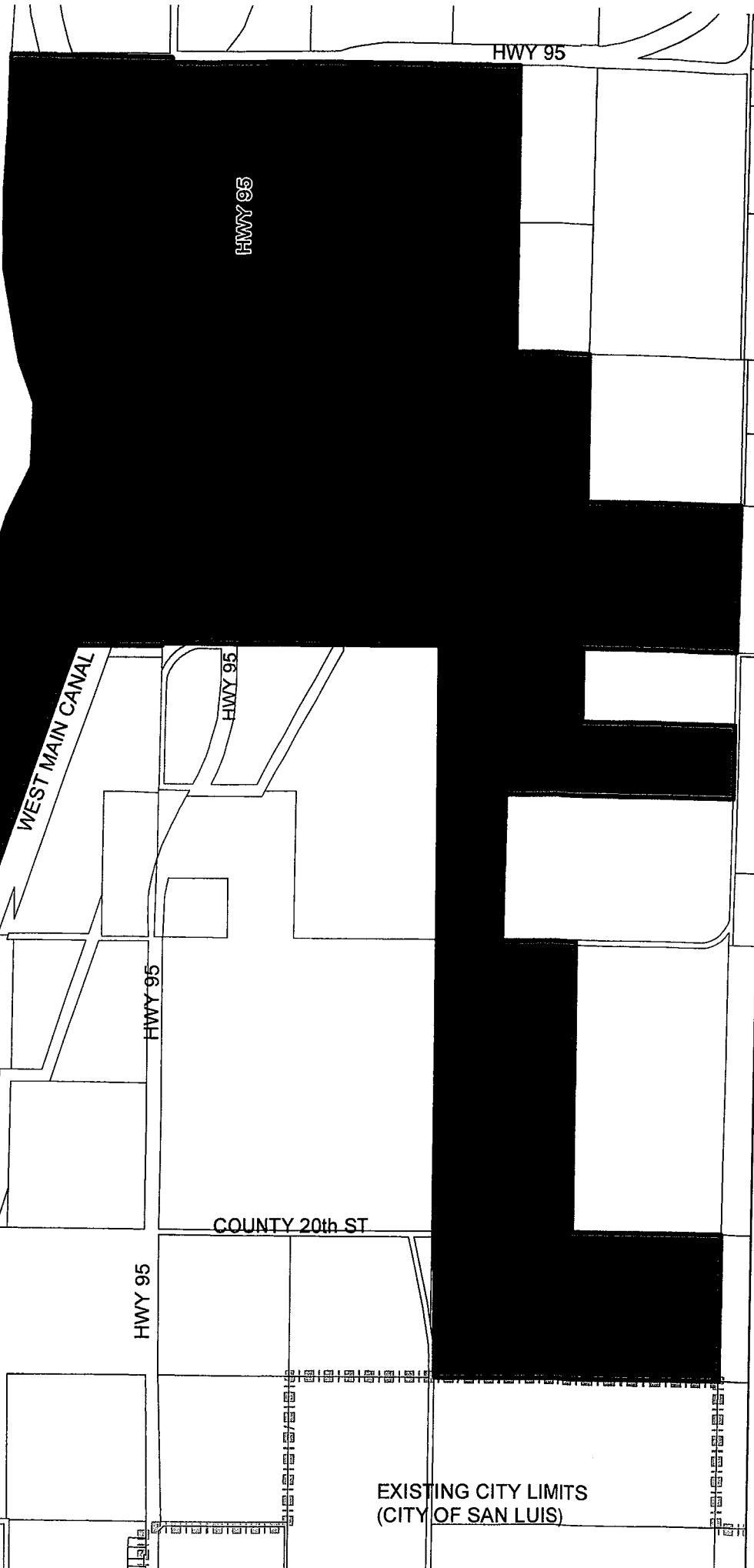
The North Half of the Northeast Quarter

Together with all county rights of way and roadways located within the territory proposed to be annexed.






ANNEXATION 2016-01

In addition to the territory shown on this map, shaded in gray, the proposed annexation includes any and all county right-of-way and roadways with no taxable value that are within the exterior boundaries of shaded area and said right-of-way and roadways are part of the territory proposed to be annexed and will be included in any ordinance of annexation adopted as a result of this petition.



Legend

-  Yuma County
-  CITY LIMITS
-  PROPOSED ANNEXATION



EXISTING CITY LIMITS
(CITY OF SAN LUIS)