







# Location Map

## PROPOSED LOCATION

-  PID: . 21131012 REZONE FROM RA-10 to R1-6
-  300ft Notification Buffer

## REZONING

### ZONING LEGEND

-  R-2
-  RA-10
-  R-3
-  R-1-6

**Date:**  
11/7/2016

**Checked By:**  
JG



**Prepared By:**  
IG

**APPROVED BY:**  
JS

**Case No.**  
2016-0498  
Las Quintas 3