






**PROPOSED LOCATION**

-  PID: . 21131012 REZONE FROM RA-10 to R1-6
-  300ft Notification Buffer

# Location Map

**ZONING LEGEND**

-  R-2
-  RA-10
-  R-3

**REZONING**

**Date:**  
10/13/2016

**Checked By:**



**Prepared By:**  
IG

**APPROVED BY:**

**Case No.**  
2016-0498  
Las Quintas 3