

LOCATION OF SUBJECT PROPERTY

 Parcel: 776-09-003






Section: 06 Township: 11S Range: 24W LOT 6 S PT OF CANAL & NE4 SW4 S PT OF CANAL BEG AT S4 COR TH NLY 1318.64 FT TH WLY 50 FT TO TPOB TH NLY 710.15 FT TH WLY ALONG THE S LINE OF THE EAST MAIN CANAL TO A POINT ON THE W LINE OF SEC 6 TH SLY 199.86 FT TH

Location Map

 300ft Notification Area

REZONING

REZONE FROM RA-10 to R-2

- Legend**
- SINGLE RESIDENCE ZONING DISTRICTS
 -  RA-10
 -  R1-6
 - COMMERCIAL ZONING DISTRICTS
 -  C-1
 -  C-2
 - MULTIPLE RESIDENCE ZONING DISTRICTS
 -  R-2

Date:
8/30/2017

Checked By:
ROMAN PACHECO



Prepared By:
IG

APPROVED BY:
JOSE A. GUZMAN

Case No.:
2017-0605