









LOCATION OF SUBJECT PROPERTY

Location Map

REZONING

Rezoning from
R2-and RA-10 to C2 and R1-6

-  Parcel:22715001
-  300ft Notification Area

- MULTIPLE RESIDENCE ZONING DISTRICTS
 -  R-2
 -  R-3
- SINGLE RESIDENCE ZONING DISTRICTS
 -  RA-10
 -  R1-6
- INDUSTRIAL ZONING DISTRICTS
 -  I
- COMMERCIAL ZONING DISTRICTS
 -  C-2

Date:
04/10/2018

Checked By:
ROMAN PACHECO



Prepared By:
IG

APPROVED BY:
JOSE A. GUZMAN

Case No.
2018-0127