






LOCATION OF SUBJECT PROPERTY

Location Map

SUBDIVISION

SANTA CECILIA

 Southwest corner of County 24th Street and 20th Avenue
Assessor's Parcel No. 227-10-009

- Zoning**
-  MULTIPLE RESIDENCE ZONING DISTRICTS
 -  INDUSTRIAL ZONING DISTRICTS
 -  COMMERCIAL ZONING DISTRICTS
 -  SINGLE RESIDENCE ZONING DISTRICTS

Date:
6/24/2019

PLANNING & ZONING



CITY OF SAN LUIS, AZ
INC. 1979

GIS

Prepared By:
ISAAC GUTIERREZ

APPROVED BY:
JOSE A. GUZMAN

Case No.
2019-0332P