






LOCATION OF SUBJECT PROPERTY

 **SANTA CECILIA No.4 SUBDIVISION**
Assessor's Parcel No:22710013

Location Map

SUBDIVISION SANTA CECILIA 4

Zoning

-  R-2
-  R-3
-  I-1
-  C-2
-  S1-E

Date:
10/30/2019

Checked By:
ROMAN PACHECO

PLANNING & ZONING



GIS

Prepared By:
ISAAC GUTIERREZ

APPROVED BY:
JOSE A. GUZMAN

Case No.
2019-0668P