










**LOCATION OF SUBJECT PROPERTY**

 **SANTA CECILIA No.4 SUBDIVISION**  
Assessor's Parcel No:22710013

# Location Map

## SUBDIVISION SANTA CECILIA 4

**Zoning**

-  MULTIPLE RESIDENCE ZONING DISTRICTS
-  R-2
-  R-3
-  INDUSTRIAL ZONING DISTRICTS
-  I-1
-  COMMERCIAL ZONING DISTRICTS
-  C-2
-  SINGLE RESIDENCE ZONING DISTRICTS
-  R1-E

**Date:**  
**10/30/2019**

**Checked By:**  
**ROMAN PACHECO**

**PLANNING & ZONING**



**40<sup>th</sup>**  
*Anniversary*  
1979-2019

**GIS**

**Prepared By:**  
**ISAAC GUTIERREZ**

**APPROVED BY:**  
**JOSE A. GUZMAN**

**Case No.**  
**2019-0669F**