








LOCATION MAP

REZONING

LOCATION OF SUBJECT PROPERTY

-  PID: 775-14-206
-  300ft Notification Area

Zoning

- MULTIPLE RESIDENCE ZONING DISTRICTS
 -  R-2
 -  R-3
- COMMERCIAL ZONING DISTRICTS
 -  C-2
- SINGLE RESIDENCE ZONING DISTRICTS
 -  R1-8
 -  RA-10

CASE #
2020-092

DATE:
2/24/2020

PLANNING & ZONING



GIS

CREATED BY:
ISAAC GUTIERREZ

CHECKED BY:
ROMAN PACHECO

APPROVED BY:
JOSE A. GUZMAN