


LOCATION MAP






REZONING

LOCATION OF SUBJECT PROPERTY

 PID: 776-09-003

 300ft Notification Area

Zoning

- MULTIPLE RESIDENCE ZONING DISTRICTS
 -  R-2
 -  R-3
- COMMERCIAL ZONING DISTRICTS
 -  C-2
- SINGLE RESIDENCE ZONING DISTRICTS
 -  R1-8
 -  RA-10

CASE #
2020-0277

DATE:
5/21/2020

PLANNING & ZONING



GIS

CREATED BY:
ISAAC GUTIERREZ

CHECKED BY:
ROMAN PACHECO

APPROVED BY:
JOSE A. GUZMAN