




LOCATION MAP

REZONING

LOCATION OF SUBJECT PROPERTY

-  PID:211-31-012
-  300ft Notification Area

Zoning

-  R-2
-  R-3
-  R1-8
-  RA-10

CASE #
2020-0474B

 R1-12 TO  R1-20

DATE:
8/6/2020

PLANNING & ZONING



GIS

CREATED BY:
ISAAC GUTIERREZ

CHECKED BY:
ROMAN PACHECO

APPROVED BY:
JOSE A. GUZMAN