









LOCATION OF SUBJECT PROPERTY

 PARCEL 227-15-029

LOCATION MAP

- Land Use**
-  Agricultural
 -  Low Density Residential
 -  Medium Density Residential
 -  High Density Residential
 -  Commercial
 -  Mixed Use Activity Center
 -  Employment
 -  Conservation

MINOR AMENDMENT

CASE #
2021-0668

DATE:
11/12/2021

CHECKED BY:
ROMAN PACHECO

PLANNING & ZONING



GIS

CREATED BY:
ISAAC GUTIERREZ

APPROVED BY:
JOSE A. GUZMAN