





LOCATION OF SUBJECT PROPERTY

LOCATION MAP SUBDIVISION

 PARCEL: 22723048

CASE #
2021-0419F

- Zoning**
- INDUSTRIAL ZONING DISTRICTS
 -  LI
 -  HI
 - SINGLE RESIDENCE ZONING DISTRICTS
 -  RA-10
 - COMMERCIAL ZONING DISTRICTS
 -  C-2

DATE:
6/9/2021

PLANNING & ZONING



GIS

CREATED BY:
ISAAC GUTIERREZ

CHECKED BY:
ROMAN PACHECO

APPROVED BY:
JOSE A. GUZMAN